

Search Result for HOWARD COUNTY

View Map		View GroundRent Redemption				View GroundRent Registration				
<b>Tax Exempt:</b>		<b>Special Tax Recapture:</b>								
<b>Exempt Class:</b>		NONE								
<b>Account Identifier:</b>		<b>District - 03 Account Number - 314251</b>								
Owner Information										
<b>Owner Name:</b>		SHARBAUGH ROBERT E SHARBAUGH BARBARA A T/E				<b>Use:</b>		RESIDENTIAL		
<b>Mailing Address:</b>		12030 LAMPLIGHTER DR ELLCOTT CITY MD 21042-1035				<b>Principal Residence:</b>		YES		
						<b>Deed Reference:</b>		/02423/ 00215		
Location & Structure Information										
<b>Premises Address:</b>		12030 LAMPLIGHTERS DR ELLCOTT CITY 21043-0000				<b>Legal Description:</b>		LOT 11 3.0039 A 12030 LAMPLIGHTERS DR R/W SAND HILL ACRES S3A1		
<b>Map:</b>	<b>Grid:</b>	<b>Parcel:</b>	<b>Sub District:</b>	<b>Subdivision:</b>	<b>Section:</b>	<b>Block:</b>	<b>Lot:</b>	<b>Assessment Year:</b>	<b>Plat No:</b>	8355
0016	0007	0402		2002			11	2019	<b>Plat Ref:</b>	
<b>Special Tax Areas:</b>					<b>Town:</b>			NONE		
					<b>Ad Valorem:</b>			104		
					<b>Tax Class:</b>					
<b>Primary Structure Built</b>		<b>Above Grade Living Area</b>		<b>Finished Basement Area</b>		<b>Property Land Area</b>		<b>County Use</b>		
1993		2,784 SF				3.0000 AC				
<b>Stories</b>	<b>Basement</b>	<b>Type</b>	<b>Exterior</b>	<b>Full/Half Bath</b>	<b>Garage</b>	<b>Last Major Renovation</b>				
2	YES	STANDARD UNIT	SIDING	2 full/ 1 half	1 Attached					
Value Information										
		<b>Base Value</b>		<b>Value</b>		<b>Phase-in Assessments</b>				
				As of		As of		As of		
				01/01/2019		07/01/2018		07/01/2019		
<b>Land:</b>		219,600		258,800						
<b>Improvements</b>		292,400		311,000						
<b>Total:</b>		512,000		569,800		512,000		531,267		
<b>Preferential Land:</b>		0						0		
Transfer Information										
<b>Seller:</b> HILLTOP DEVELOPMENT CORPORATION				<b>Date:</b> 11/15/1991			<b>Price:</b> \$135,000			
<b>Type:</b> ARMS LENGTH IMPROVED				<b>Deed1:</b> /02423/ 00215			<b>Deed2:</b>			
<b>Seller:</b>				<b>Date:</b>			<b>Price:</b>			
<b>Type:</b>				<b>Deed1:</b>			<b>Deed2:</b>			
<b>Seller:</b>				<b>Date:</b>			<b>Price:</b>			
<b>Type:</b>				<b>Deed1:</b>			<b>Deed2:</b>			
Exemption Information										
<b>Partial Exempt Assessments:</b>		<b>Class</b>		07/01/2018		07/01/2019				
<b>County:</b>		000		0.00						
<b>State:</b>		000		0.00						
<b>Municipal:</b>		000		0.00 0.00		0.00 0.00				
<b>Tax Exempt:</b>		<b>Special Tax Recapture:</b>								
<b>Exempt Class:</b>		NONE								
Homestead Application Information										
<b>Homestead Application Status:</b> Approved 02/29/2012										
Homeowners' Tax Credit Application Information										
<b>Homeowners' Tax Credit Application Status:</b> No Application <b>Date:</b>										

1. This screen allows you to search the Real Property database and display property records.
2. Click **here** for a glossary of terms.
3. Deleted accounts can only be selected by Property Account Identifier.
4. The following pages are for information purpose only. The data is not to be used for legal reports or documents. While we have confidence in the accuracy of these records, the Department makes no warranties, expressed or implied, regarding the information.

# APPLICATION

PERCOLATION TESTING

A 40944

P \_\_\_\_\_

HOWARD COUNTY HEALTH DEPARTMENT  
BUREAU OF ENVIRONMENTAL HEALTH  
P.O. BOX 476 ELLICOTT CITY, MARYLAND 21043  
TELEPHONE 461-9933

DISTRICT 4

DATE 1-29-88

TO: THE COUNTY HEALTH OFFICER  
ELLICOTT CITY, MARYLAND

I, HEREBY, APPLY FOR THE NECESSARY TEST IN ORDER TO CONSTRUCT (OR RECONSTRUCT) A SEWAGE DISPOSAL SYSTEM.

PROPERTY OWNER Hilltop Development Corp

ADDRESS P.O. Box 208 CLARKSVILLE Md 21029 PHONE 531-5539

PROSPECTIVE BUYER \_\_\_\_\_

ADDRESS \_\_\_\_\_ PHONE \_\_\_\_\_

PROPERTY LOCATION:

SUBDIVISION SAND HILL ACRES LOT NO 11

ROAD AND DESCRIPTION SAND HILL ROAD & LAMPLIGHTERS DRIVE

TAX MAP 16 PARCEL # 5

SIZE OF LOT 3 Acres TYPE BLDG Single Family  
(SINGLE FAMILY DWELLING OR COMMERCIAL)

THE SYSTEM INSTALLED UNDER THIS APPLICATION IS ACCEPTABLE ONLY UNTIL PUBLIC FACILITIES BECOME AVAILABLE. I FULLY UNDERSTAND THE FEE CONNECTED WITH THE FILING OF THIS PERC TEST APPLICATION IS NON-REFUNDABLE UNDER ANY CIRCUMSTANCES. I ALSO AGREE TO COMPLY WITH ALL M.O.S.H.A. REQUIREMENTS IN TESTING THIS LOT.

Richard J. [Signature]  
(SIGNATURE OF APPLICANT)

APPROVED BY \_\_\_\_\_ FOR \_\_\_\_\_ DATE \_\_\_\_\_

REJECTED BY \_\_\_\_\_ FOR \_\_\_\_\_ DATE \_\_\_\_\_

HOLD PENDING FURTHER TESTS \_\_\_\_\_ DATE \_\_\_\_\_

REASONS FOR REJECTION OR HOLDING \_\_\_\_\_

HD-216

# THIS IS NOT A PERMIT

A40944

#1

SOIL PROFILE

TOP SOIL  
Brown  
CLAY-SILT  
LOAM  
  
7  
  
VARIABLE  
CLAY  
CLAY  
LOAM  
MICA  
LOAM  
ALL MOTTLED  
9 WET  
SAND  
11 WATER  
MOTTLES UP TO 3'


INDICATE NORTH - NAME ADJOINING ROADWAY AS BASE LINE.

#2

TAN  
CLAY  
LOAM  
  
4  
  
WHITE  
CLAY-  
MICA  
POSSIBLE  
MOTTLED  
  
11

DATE	TEST NO.	DEPTH	PRE-WET		TEST - 1" DROP		TIME	
			START	STOP	START	STOP		
MARCH 29+30 1988	1	4	10:17	10:27	10:22	10:49	27 MIN	X
		9 11	WET - MOTTLES ABOVE WATER					
	2	TAN CLAY LOAM TO 4-5 LARGE MICA FLAKES MIXED WITH WHITE SILT/CLAY						X
		SUSPECTED WATER BEARING - NO WATER OBSERVED						X
	6	3	10:22	10:31	10:31	10:50	21 MIN	
		WATER 11' SOIL WET TO 6'						X
	9	4' CLAY LOAM WATER AT 7+		MICA LOAM -		DARKEN AT 6'		X
						SUSPECTIVE OF WATER		
	10	OK LOAM 2 - 11' NO SIGN WATER						OK

REMARKS

TYPE OF SOIL MICA LOAM - WATER TABLE INTERFERENCE

TESTED BY

*C. Williams*

ALSO PRESENT

RICHARD DONNITT

# APPLICATION

PERCOLATION TESTING

A 40944

P \_\_\_\_\_

HOWARD COUNTY HEALTH DEPARTMENT  
BUREAU OF ENVIRONMENTAL HEALTH  
P.O. BOX 476 ELLICOTT CITY MARYLAND 21043  
TELEPHONE 461-9933

DISTRICT 4

DATE 1-29-88

TO: THE COUNTY HEALTH OFFICER  
ELLICOTT CITY, MARYLAND

I, HEREBY, APPLY FOR THE NECESSARY TEST IN ORDER TO CONSTRUCT (OR RECONSTRUCT) A SEWAGE DISPOSAL SYSTEM

PROPERTY OWNER Shoptop Development Corp

ADDRESS P.O. Box 208 CLARKSVILLE Md 21029 PHONE 531-5539

PROSPECTIVE BUYER \_\_\_\_\_

ADDRESS \_\_\_\_\_ PHONE \_\_\_\_\_

PROPERTY LOCATION:

SUBDIVISION SAND HILL ACRES LOT NO 11

ROAD AND DESCRIPTION SAND HILL ROAD & LAMPLIGHTERS DRIVE

TAX MAP 16 PARCEL # 5

SIZE OF LOT 3 acres TYPE BLDG Single Family  
(SINGLE FAMILY DWELLING OR COMMERCIAL)

THE SYSTEM INSTALLED UNDER THIS APPLICATION IS ACCEPTABLE ONLY UNTIL PUBLIC FACILITIES BECOME AVAILABLE. I FULLY UNDERSTAND THE FEE CONNECTED WITH THE FILING OF THIS PERC TEST APPLICATION IS NON-REFUNDABLE UNDER ANY CIRCUMSTANCES. I ALSO AGREE TO COMPLY WITH ALL M.O.S.H.A. REQUIREMENTS IN TESTING THIS LOT.

Richard W. [Signature]  
(SIGNATURE OF APPLICANT)

APPROVED BY \_\_\_\_\_ FOR \_\_\_\_\_ DATE \_\_\_\_\_

REJECTED BY \_\_\_\_\_ FOR \_\_\_\_\_ DATE \_\_\_\_\_

HOLD PENDING FURTHER TESTS \_\_\_\_\_ DATE \_\_\_\_\_

REASONS FOR REJECTION OR HOLDING \_\_\_\_\_

HD-216

# THIS IS NOT A PERMIT

B 1 1304

SEQUENCE NO. (DP USE ONLY)

STATE OF MARYLAND PERMIT TO DRILL WELL

please print or type

STATE PERMIT NUMBER

40-88-0060

fill in this form completely

Date Received (APA)

8 13

OWNER INFORMATION

HILLTOP DEVELOPMENT CORP

P.O. BOX 208

CLARKSVILLE MD 21029

B 3

LOCATION OF WELL

8 COUNTY

STONY HICK KINGS

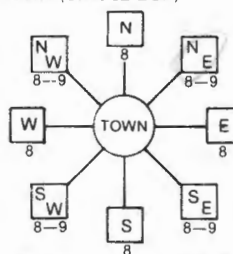
SECTION 44 46 LOT 48 50

WEST FRIENDSHIP

MILES FROM TOWN (enter 0 if in town) 1 1/4 MI

B 4

DIRECTION OF WELL FROM TOWN (CIRCLE BOX)



Samplighter Drive

NEAR WHAT ROAD

ON WHICH SIDE OF ROAD (CIRCLE APPROPRIATE BOX)



DISTANCE FROM ROAD

ENTER FT or MI

B 2

WELL INFORMATION

APPROX. PUMPING RATE (GAL. PER MIN.) 5

AVERAGE DAILY QUANTITY NEEDED (GAL. PER DAY) 540

USE FOR WATER (CIRCLE APPROPRIATE BOX)

- HOME (SINGLE OR DOUBLE HOUSEHOLD UNIT ONLY)
FARMING (LIVESTOCK WATERING & AGRICULTURAL IRRIGATION)
INDUSTRIAL, COMMERCIAL, STATE AND FEDERAL GOV. OTHER (REQUIRES APPROPRIATION PERMIT)
PUBLIC OR PRIVATE WATER COMPANY (REQUIRES APPROPRIATION PERMIT AND STATE HEALTH DEPARTMENT APPROVAL)
TEST, OBSERVATION, MONITORING (MAY REQUIRE APPROPRIATION PERMIT)

NOT TO BE FILLED IN BY DRILLER HEALTH DEPARTMENT APPROVAL

Howard COUNTY NAME A40944 COUNTY NO.

STATE SIGNATURE INSERT S

DATE ISSUED 072188 CO SIGNATURE EXP. DATE

NORTH GRID 535000 EAST GRID 0520000

APPROXIMATE DEPTH OF WELL 200 FEET

APPROXIMATE DIAMETER OF WELL 6 INCH

METHOD OF DRILLING (circle one)

- BORED (or Augered) JETTED Jetted & DRIVEN
AIR-ROTary AIR-PERCussion ROTARY (Hydraulic Rotary)
CABLE REVERSE-ROTary DRIVE-POINT
other

REPLACEMENT OR DEEPEMED WELLS (CIRCLE APPROPRIATE BOX)

- N THIS WELL WILL NOT REPLACE AN EXISTING WELL
Y THIS WELL WILL REPLACE A WELL THAT WILL BE ABANDONED AND SEALED
S THIS WELL WILL REPLACE A WELL THAT WILL BE USED AS A STANDBY
D THIS WELL WILL DEEPEM AN EXISTING WELL
PERMIT NUMBER OF WELL TO BE REPLACED OR DEEPEMED (IF AVAILABLE)

Not to be filled in by driller (OEP USE ONLY)


APPROX. PERMIT NUMBER GAP

FORCE INITIALS PERMIT NO. 40-88-0060


SHOW MAJOR FEATURES OF BOX & LOCATE WELL WITH AN X

SOURCES OF DRILLING WATER 1. WELL

WRITE THE BOX NUMBER FROM THE MAP HERE



DRAW A SKETCH BELOW SHOWING LOCATION OF WELL IN RELATION TO NEARBY TOWNS AND ROADS AND GIVE DISTANCE FROM WELL TO NEAREST ROAD JUNCTION



SPECIAL CONDITIONS



