



APPLICATION

FOR PERCOLATION TESTING AND SITE EVALUATION

TEST DATE(S) _____ TEST TIME _____ AP 522884

AGENCY REVIEW: _____ DATE 7/8/05

DO NOT WRITE ABOVE THIS LINE

I HEREBY APPLY FOR THE NECESSARY TESTING/EVALUATION PRIOR TO ISSUANCE OF SEWAGE DISPOSAL SYSTEM PERMIT(S) TO:

CHECK AS NEEDED:

- CONSTRUCT NEW SEPTIC SYSTEM(S)
- REPAIR/ADD TO AN EXISTING SEPTIC SYSTEM
- REPLACE AN EXISTING SEPTIC SYSTEM

CHECK AS NEEDED:

- NEW STRUCTURE(S)
- ADDITION TO AN EXISTING STRUCTURE
- REPLACE AN EXISTING STRUCTURE

CHECK ONE:

- CREATE NEW LOT(S)
- BUILD ON AN EXISTING LOT IN A SUBDIVISION
- BUILD ON AN EXISTING PARCEL OF RECORD

IS THE PROPERTY WITHIN 2500' OF ANY RESERVOIR?

- YES PART IS.
- NO

THE TYPE OF STRUCTURE IS:

- RESIDENTIAL WITH 4 TO 5 PROPOSED BEDROOMS IN THE COMPLETED STRUCTURE (NOTE *UNKNOWN* IF APPROPRIATE)
- COMMERCIAL (PROVIDE DETAIL OF NUMBERS AND TYPES OF EMPLOYEES/ CUSTOMERS ON ACCOMPANYING PLAN)
- INSTITUTIONAL/GOVERNMENT (PROVIDE DETAIL OF NUMBERS AND TYPES OF EMPLOYEES/USERS ON ACCOMPANYING PLAN)

PROPERTY OWNER(S) WALTER & FISHERLY JUSTIN

DAYTIME PHONE 443-367-0422 CELL _____ FAX _____

MAILING ADDRESS 11903 LIME KILN ROAD FUCTON MD 20759
STREET CITY/TOWN STATE ZIP

APPLICANT DONALD R. REUBER

DAYTIME PHONE 443-367-0422 CELL _____ FAX 443-367-0420

MAILING ADDRESS 5300 VORSEY HALL DRIVE ELLCOTT CITY MD 21042
STREET CITY/TOWN STATE ZIP

APPLICANT'S ROLE: DEVELOPER BUILDER BUYER RELATIVE/FRIEND REALTOR CONSULTANT

PROPERTY LOCATION
SUBDIVISION/PROPERTY NAME JUSTIN PROPERTY LOT NO. 6

PROPERTY ADDRESS 11903 LIME KILN ROAD FUCTON MD 20759
STREET TOWN/POST OFFICE

TAX MAP PAGE(S) 46 GRID 1 PARCEL(S) 103 & 184 PROPOSED LOT SIZE 1 Act

AS APPLICANT, I UNDERSTAND THE FOLLOWING: THE SYSTEM INSTALLED SUBSEQUENT TO THIS APPLICATION IS ACCEPTABLE ONLY UNTIL PUBLIC SEWERAGE IS AVAILABLE. THIS APPLICATION IS COMPLETE WHEN ALL APPLICABLE FEES AND A SUITABLE SITE PLAN HAVE BEEN RECEIVED. I ACCEPT THE RESPONSIBILITY FOR COMPLIANCE WITH ALL M.O.S.H.A. AND "MISS UTILITY" REQUIREMENTS. APPROVAL IS BASED UPON SATISFACTORY REVIEW OF A PERCO CERTIFICATION PLAN.

TEST RESULTS WILL BE MAILED TO APPLICANT.

SIGNATURE OF APPLICANT

HOWARD COUNTY HEALTH DEPARTMENT, BUREAU OF ENVIRONMENTAL HEALTH, WELL AND SEPTIC PROGRAM
 3525-H ELLICOTT MILLS DRIVE, ELLICOTT CITY, MARYLAND 21043-4544 (410) 313-1771 FAX (410) 313-2648
 TDD (410) 313-2323 TOLL FREE 1-877-4MD-DHMH



APPLICATION

FOR PERCOLATION TESTING AND SITE EVALUATION

TEST DATE(S) _____ TEST TIME _____

ADP 522884

AGENCY REVIEW: _____

DATE 7/8/05

DO NOT WRITE ABOVE THIS LINE

I HEREBY APPLY FOR THE NECESSARY TESTING/EVALUATION PRIOR TO ISSUANCE OF SEWAGE DISPOSAL SYSTEM PERMIT(S) TO:

CHECK AS NEEDED:

- CONSTRUCT NEW SEPTIC SYSTEM(S)
- REPAIR/ADD TO AN EXISTING SEPTIC SYSTEM
- REPLACE AN EXISTING SEPTIC SYSTEM

CHECK AS NEEDED:

- NEW STRUCTURE(S)
- ADDITION TO AN EXISTING STRUCTURE
- REPLACE AN EXISTING STRUCTURE

CHECK ONE:

- CREATE NEW LOT(S)
- BUILD ON AN EXISTING LOT IN A SUBDIVISION
- BUILD ON AN EXISTING PARCEL OF RECORD

IS THE PROPERTY WITHIN 2500' OF ANY RESERVOIR?

- YES PART IS.
- NO

THE TYPE OF STRUCTURE IS:

- RESIDENTIAL WITH 4705 PROPOSED BEDROOMS IN THE COMPLETED STRUCTURE (NOTE UNKNOWN IF APPROPRIATE)
- COMMERCIAL (PROVIDE DETAIL OF NUMBERS AND TYPES OF EMPLOYEES/ CUSTOMERS ON ACCOMPANYING PLAN)
- INSTITUTIONAL/GOVERNMENT (PROVIDE DETAIL OF NUMBERS AND TYPES OF EMPLOYEES/USERS ON ACCOMPANYING PLAN)

PROPERTY OWNER(S) WALTER & EVERELY JUSTIN

DAYTIME PHONE 443-367-0422 CELL _____ FAX _____

MAILING ADDRESS 11903 LIME KILN ROAD FUCTON MD 20759
STREET CITY/TOWN STATE ZIP

APPLICANT DONALD R. REUWER

DAYTIME PHONE 443-367-0422 CELL _____ FAX 443-367-0420

MAILING ADDRESS 5300 VORSEY HALL DRIVE ELLICOTT CITY, MD 21042
STREET CITY/TOWN STATE ZIP

APPLICANT'S ROLE: DEVELOPER BUILDER BUYER RELATIVE/FRIEND REALTOR CONSULTANT

PROPERTY LOCATION
SUBDIVISION/PROPERTY NAME JUSTIN PROPERTY LOT NO. 7

PROPERTY ADDRESS 11903 LIME KILN ROAD FUCTON, MD 20759
STREET TOWN/POST OFFICE

TAX MAP PAGE(S) 46 GRID 1 PARCEL(S) 1032 184 PROPOSED LOT SIZE 1 AC ±


AS APPLICANT, I UNDERSTAND THE FOLLOWING: THE SYSTEM INSTALLED SUBSEQUENT TO THIS APPLICATION IS ACCEPTABLE ONLY UNTIL PUBLIC SEWERAGE IS AVAILABLE. THIS APPLICATION IS COMPLETE WHEN ALL APPLICABLE FEES AND A SUITABLE SITE PLAN HAVE BEEN RECEIVED. I ACCEPT THE RESPONSIBILITY FOR COMPLIANCE WITH ALL M.O.S.H.A. AND "MISS UTILITY" REQUIREMENTS. APPROVAL IS BASED UPON SATISFACTORY REVIEW OF WPER CERTIFICATION PLAN.

TEST RESULTS WILL BE MAILED TO APPLICANT.

SIGNATURE OF APPLICANT

HOWARD COUNTY HEALTH DEPARTMENT, BUREAU OF ENVIRONMENTAL HEALTH, WELL AND SEPTIC PROGRAM
 3525-H ELLICOTT MILLS DRIVE, ELLICOTT CITY, MARYLAND 21043-4544 · (410) 313-1771 · FAX (410) 313-2648
 TDD (410) 313-2323 TOLL FREE 1-877-4MD-DHMH

AP

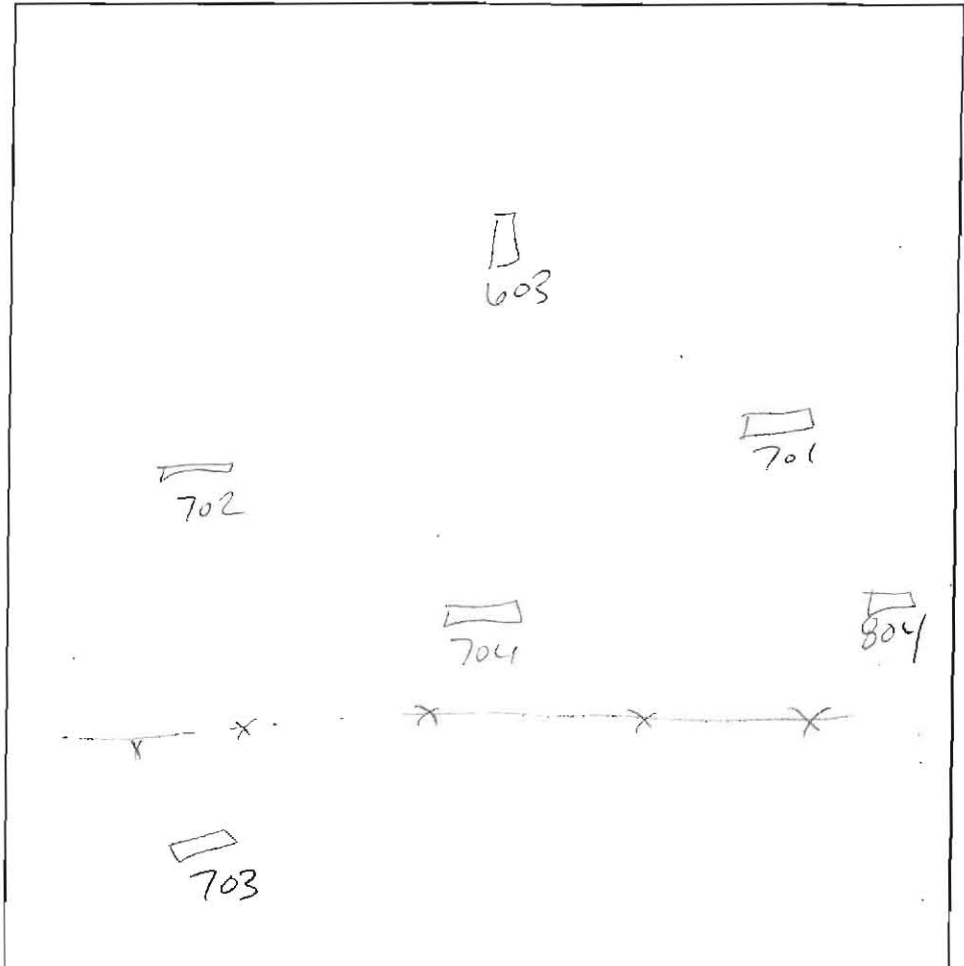


1
brown L
wk orange brown
cw sbk/bk
hl-sicl

6'
wk orange brown
L sg
cw sbk/bk
L 5% gravel

13'
4
brown L
wk orange brown
hl-sicl
CS
sbk

7'
yellow brown
sil sg
cw sbk
10% chert
concrete
spherule



2
brown L
wk orange brown
hl → sil
cw sbk/bk
micaceous
3'9"
wk orange brown
sil sg
micaceous
cw sbk/bk
four rock

3
brown L
wk orange brown
hl
cw sbk
micaceous

4'
yellow brown
sil sg
cw sbk
micaceous

DATE	TEST #	DEPTH	START	BREAK 1' DROP	STOP 2' DROP	TIME OF 2nd INCH	P/F/H
8/24/05	1	5'7" / 11'4"	12:09	12:12	12:17	5	P
	704	7'9" / 13'	3:02 ¹¹	3:11	3:24	13	P
	2	5' / 12'	12:53	12:54 ⁵⁵	12:57	3	P
	703	5'4" / 12'	1:49	1:51 ¹⁹	1:54	3	P
Lot 5/6							

REMARKS Holes dug per plan
 SANITARIAN SF BACKHOE AEL (Mike) OTHERS Robert Webster
 TEST HOLES USED IN SDA _____ AVG. PERC TIME 6 SQ. FT/BR _____
 TRENCH WIDTH _____ INLET DEPTH _____ MAX. BOT DEPTH _____ EFFECTIVE SW _____

6'

13'

7'

13'

3'9"


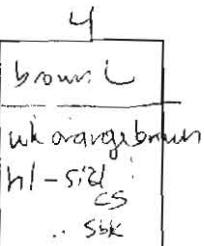
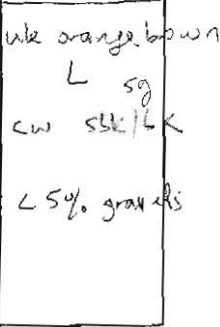



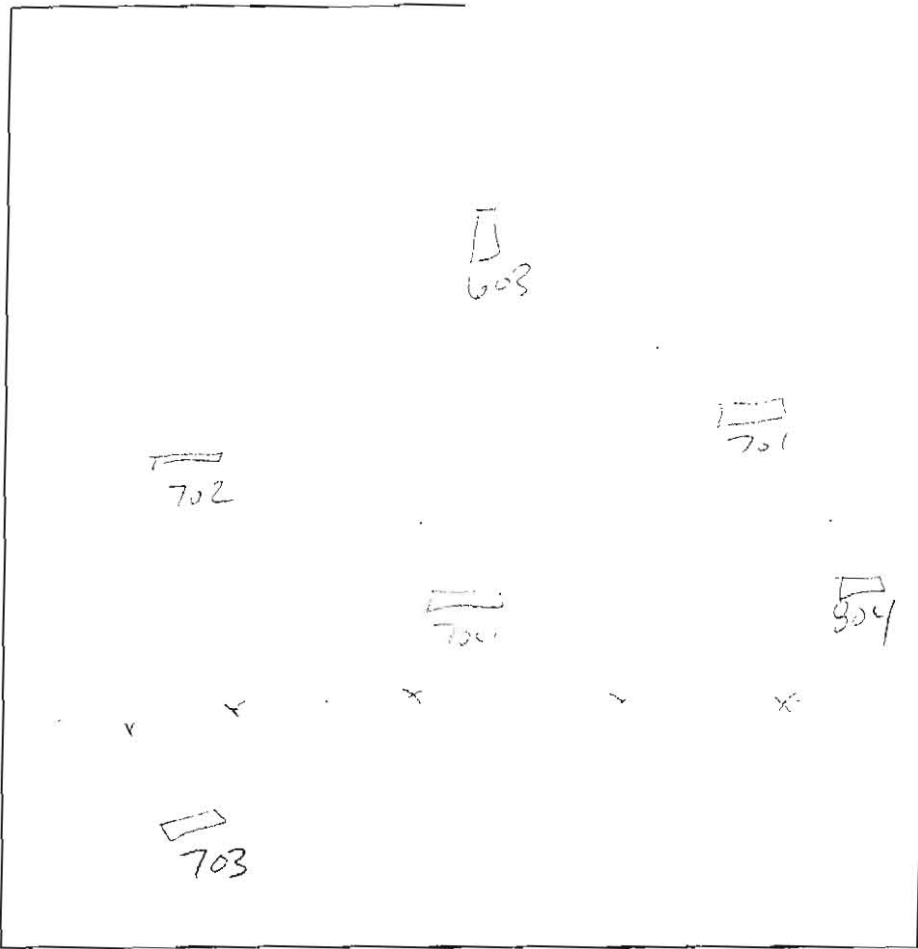
12'

4'4"

12'

5% chert
gravel

A/P



DATE	TEST #	DEPTH	START	BREAK 1" DROP	STOP 2" DROP	TIME OF 2nd INCH	P/F/H
8/24/05	1	5'7" / 11'4"	12:09	12:12	12:17	5	P
	704	7'9" / 13'	3:02 ¹¹	3:11	3:24	13	P
	2	5' / 12'	12:53	12:54 ⁵⁵	12:57	3	P
	703	5'4" / 12'	1:49	1:51 ¹⁹	1:54	3	P
Lot 5/6							

REMARKS Holes dug per plan
 SANITARIAN SF BACKHOE AEC (Mike) OTHERS Robert Webster
 TEST HOLES USED IN SDA _____ AVG. PERC TIME 6 SQ. FT/BR _____
 TRENCH WIDTH _____ INLET DEPTH _____ MAX. BOT DEPTH _____ EFFECTIVE SW _____

PERC CERTIFICATION

I certify that the locations shown hereon are based on field locations done under my direct supervision and are correct to the best of my professional knowledge and belief.

Terrell A. Fisher
 Signature of Professional Land Surveyor
 Terrell A. Fisher, Professional Land Surveyor No. 10692

11/21/08
 Date



APPROVED FOR PRIVATE WATER AND PRIVATE SEWERAGE SYSTEMS,
 HOWARD COUNTY HEALTH DEPARTMENT.

B. Dufon for Kater Beilenson
 COUNTY HEALTH OFFICER

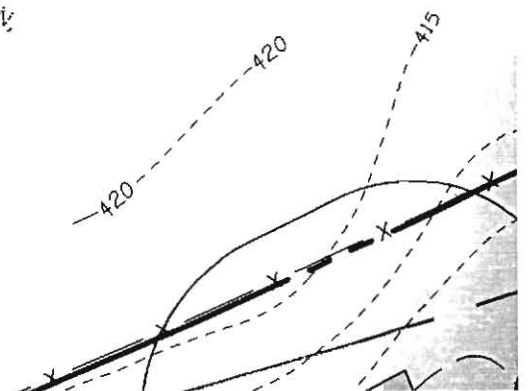

12/24/08
 DATE *ngd*

SOIL	
ChB2	Chester
MID3	Manor lo
MIC3	Manor lo
MIC2	Manor lo
MIE	Manor lo
* GnB2	Glenville
GIC2	Glenelg lo
GIC3	Glenelg lo
GID3	Glenelg lo

NOTES:

- * Hydric soils and/or
- ** May contain hydri
- + Generally only wit

KATHERINE LOUISE ROBINSON,
 JANET MARIE BROCK &
 JO-ANN HAZEL MIDDLETON
 LIBER 3514, FOLIO 182



SOILS LEGEND

SOIL	NAME	CLASS
ChB2	Chester silt loam, 3 to 8 percent slopes, moderately eroded	B
MID3	Manor loam, 15 to 25 percent slopes, severely eroded	B
MIC3	Manor loam, 8 to 15 percent slopes, severely eroded	B
MIC2	Manor loam, 8 to 15 percent slopes, moderately eroded	B
MIE	Manor loam, 25 to 45 percent slopes	B
GnB2	Glenville silt loam, 3 to 8 percent slopes, moderately eroded	C
GnC2	Glenelg loam, 8 to 15 percent slopes, moderately eroded	B
GnC3	Glenelg loam, 8 to 15 percent slopes, severely eroded	B
GnO3	Glenelg loam, 15 to 25 percent slopes, severely eroded	B

Hydric soils and/or contains hydric inclusions
 may contain hydric inclusions
 generally only within 100-year floodplain areas

