

# APPLICATION

PERCOLATION TESTING

A \_\_\_\_\_

P \_\_\_\_\_

HOWARD COUNTY HEALTH DEPARTMENT  
BUREAU OF ENVIRONMENTAL HEALTH  
P.O. BOX 476 ELLICOTT CITY, MARYLAND 21043  
TELEPHONE: 461-9933

DISTRICT \_\_\_\_\_

DATE \_\_\_\_\_

TO: THE COUNTY HEALTH OFFICER  
ELLICOTT CITY, MARYLAND

I, HEREBY, APPLY FOR THE NECESSARY TEST IN ORDER TO CONSTRUCT (OR RECONSTRUCT) A SEWAGE DISPOSAL SYSTEM.

PROPERTY OWNER Brighton Dam Limited Partnership  
6228 Clearwood Road  
ADDRESS Bethesda, MD 20817 PHONE 301-229-8838

PROSPECTIVE BUYER Celta Corporation  
101 Chestnut ST., STE 125  
ADDRESS Gaithersburg, MD 20877 PHONE 301-948-2918

PROPERTY LOCATION:

SUBDIVISION Highland Meadows LOT NO. 1

ROAD AND DESCRIPTION ~~Highland Road at Brighton Dam Road~~ LONG LEAF DR

TAX MAP 34 PARCEL # 169

SIZE OF LOT 3 AC + TYPE BLDG. SFD  
(SINGLE FAMILY DWELLING OR COMMERCIAL)

THE SYSTEM INSTALLED UNDER THIS APPLICATION IS ACCEPTABLE ONLY UNTIL PUBLIC FACILITIES BECOME AVAILABLE. I FULLY UNDERSTAND THE FEE CONNECTED WITH THE FILING OF THIS PERC TEST APPLICATION IS NON-REFUNDABLE UNDER ANY CIRCUMSTANCES. I ALSO AGREE TO COMPLY WITH ALL M.O.S.H.A. REQUIREMENTS IN TESTING THIS LOT.

(SIGNATURE OF APPLICANT)

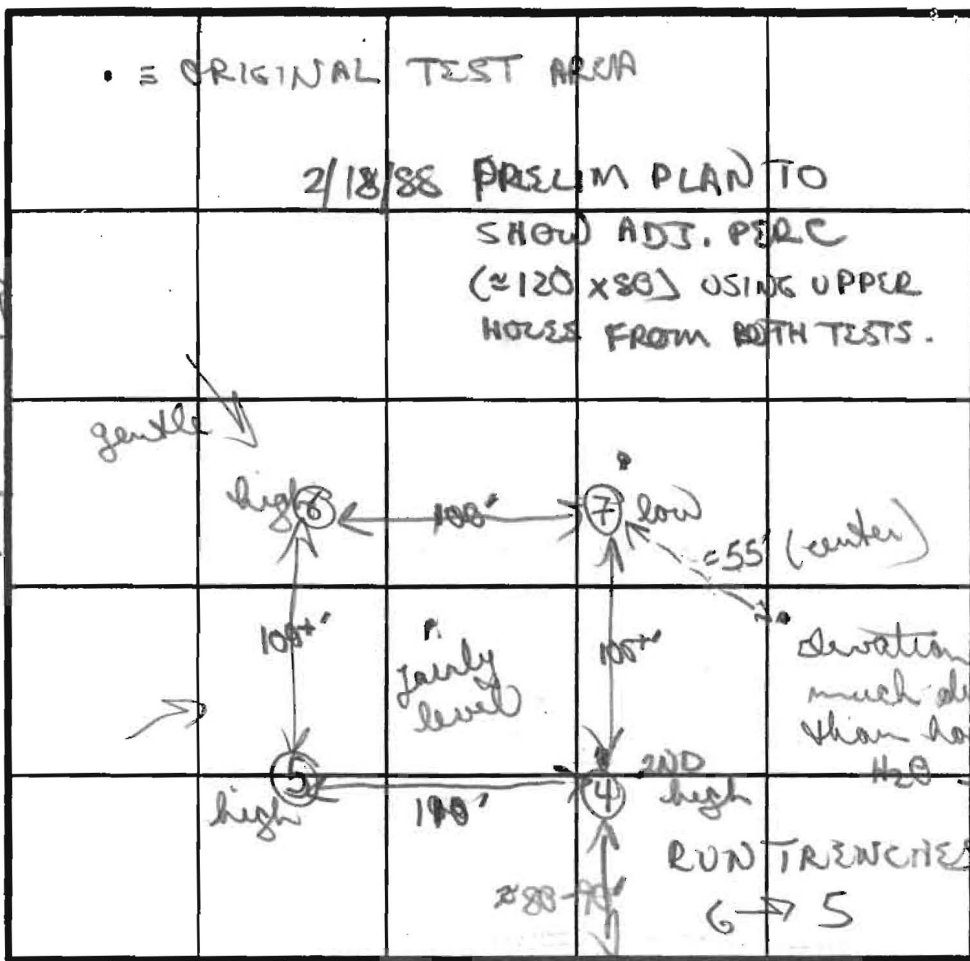
APPROVED BY [Signature] FOR \_\_\_\_\_ DATE \_\_\_\_\_

REJECTED BY \_\_\_\_\_ FOR \_\_\_\_\_ DATE \_\_\_\_\_

HOLD PENDING FURTHER TESTS \_\_\_\_\_ DATE \_\_\_\_\_

REASONS FOR REJECTION OR HOLDING \_\_\_\_\_

# THIS IS NOT A PERMIT



SOIL PROFILE

⑤  
 0'  
 Red/Brown chunky gritty clay 3'  
 clay loam 4ft  
 to light tan silty mica loam  
 ↓  
 13' D

⑥  
 orange/red clay/clay loam 3 1/2'  
 to brown tan silty mica loam  
 ↓  
 12' D

④  
 similar to hole #5 w/ good soils starting by 4'  
 ↓  
 13 1/2' D

⑦  
 brown/red clay silt gravelly mix 3 1/2'  
 to tan/grey silty mica loam

INDICATE NORTH - NAME ADJOINING ROADWAY AS BASE LINE

BRIGHTON DAM RD

187 1/2' BD INLET 3 1/2' MAX 5 1/2' X 5 1/2'

DATE	TEST NO.	DEPTH	PRE-WET		TEST - 1" DROP		TIME
			START	STOP	START	STOP	
5/6/87	5	4 1/2' S	1136	1148	1148	1202	14 MIN
		8' M	1136	1139	1139	1142	3 MIN
		13' D					bottom (see profile)
	RETEST 4	4' S	1142	1144	1144	1147	3 MIN
		13 1/2' D					bottom (see profile)
	7	4' S	1149	1149	1149	1151	2 MIN
		14' D					bottom (see profile)
	6	VISUAL ONLY					(GOOD SOILS BY 3 1/2' NO H2O SEEN OR
		12' D					bottom (see profile)

SHALLOW SYSTEM

REMARKS

TYPE OF SOIL

TESTED BY

ALSO PRESENT

fairly uniform red/orange clay/loam,

B Wilson

EH 12-1079  
 ↓  
 to dark grey mica slightly damp 13 1/2'  
 ↓  
 14' D

Prelim  
6-2-86  
6-5-86

# APPLICATION

PERCOLATION TESTING

A 37060

P \_\_\_\_\_

HOWARD COUNTY HEALTH DEPARTMENT  
BUREAU OF ENVIRONMENTAL HEALTH  
P.O. BOX 476 ELLICOTT CITY, MARYLAND 21043  
TELEPHONE: 461-9933

5/6/87  
test OK if pending  
approved plan  
(B)

DISTRICT \_\_\_\_\_

DATE \_\_\_\_\_

TO: THE COUNTY HEALTH OFFICER  
ELLICOTT CITY, MARYLAND

I, HEREBY, APPLY FOR THE NECESSARY TEST IN ORDER TO CONSTRUCT (OR RECONSTRUCT) A SEWAGE DISPOSAL SYSTEM.

PROPERTY OWNER Brighton Dam Limited Partnership Highland Meadows Estates Ltd. Part.  
6228 Clearwood Road  
ADDRESS Bethesda, MD 20817 PHONE 301-229-8838

PROSPECTIVE BUYER Celta Corporation  
101 Chestnut Street, Ste. 125  
ADDRESS Gaithersburg, MD 20877 PHONE 301-948-2918

PROPERTY LOCATION: LOT 1 on Prelim Plan  
SUBDIVISION Highland Meadows LOT NO. 1

ROAD AND DESCRIPTION Highland Road at Brighton Dam Road 13300 Long Leaf Dr

TAX MAP 34 PARCEL # 169  
SIZE OF LOT 3 AC + TYPE BLDG. SFD  
(SINGLE FAMILY DWELLING OR COMMERCIAL)

THE SYSTEM INSTALLED UNDER THIS APPLICATION IS ACCEPTABLE ONLY UNTIL PUBLIC FACILITIES BECOME AVAILABLE. I FULLY UNDERSTAND THE FEE CONNECTED WITH THE FILING OF THIS PERC TEST APPLICATION IS NON-REFUNDABLE UNDER ANY CIRCUMSTANCES. I ALSO AGREE TO COMPLY WITH ALL M.O.S.H.A. REQUIREMENTS IN TESTING THIS LOT.

\_\_\_\_\_  
(SIGNATURE OF APPLICANT)

APPROVED BY \_\_\_\_\_ FOR \_\_\_\_\_ DATE \_\_\_\_\_

REJECTED BY \_\_\_\_\_ FOR \_\_\_\_\_ DATE \_\_\_\_\_

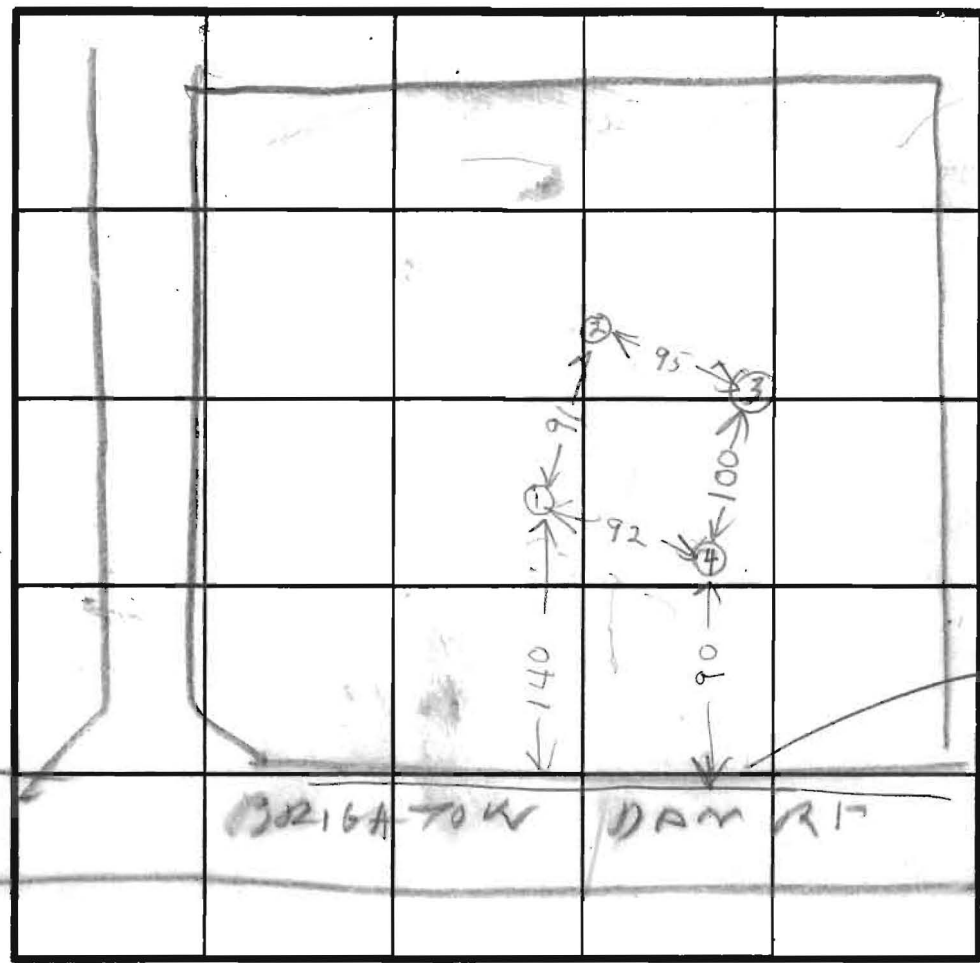

HOLD PENDING FURTHER TESTS \_\_\_\_\_ DATE \_\_\_\_\_

REASONS FOR REJECTION OR HOLDING 6/3/86 Hold for Wet Season R 11

BUDG. PERMIT SIGNED  
AND RETURNED 8/30/86  
Serial # 28480  
SFD - 4 1/2 Bedrooms

# THIS IS NOT A PERMIT

Lot 1



INDICATE NORTH - NAME ADJOINING ROADWAY AS BASE LINE.

HOLE ELEVATION  
 (2) = HIGH  
 (4) = MEDIUM  
 (3) = LOW



DATE	TEST NO.	DEPTH	PRE-WET		TEST - 1" DROP		TIME
			START	STOP	START	STOP	
6/2/86	1V 1S	10 4.5	1257 101	1258 103	1258 103	102 106	4
6/2/86	1V	14	LOOKS OK				
6/2/86	2S 2D	4 10.5	112 112	115 118	115 118	120 126	5 8
	2V	14	LOOKS OK				
	3S 3D	4 9	122 123	129 128	129 128	134 131	5 5
	3V	14	UNDERGROUND WATER				12 1/2
	4S 4D	4.5 9	139 139	141 142	141 142	144 144	3 2
	4V	14	LOOKS OK				

EH-12-1079

REMARKS: Hole Dug Per Survey on slope Retest Low  
 Holes in wet season

TYPE OF SOIL: \_\_\_\_\_

TESTED BY: B. HODGE'S

ALSO PRESENT: BUD ARMOUR CO

