

# APPLICATION

PERCOLATION TESTING

A 37043

P \_\_\_\_\_

HOWARD COUNTY HEALTH DEPARTMENT  
BUREAU OF ENVIRONMENTAL HEALTH  
P.O. BOX 476 ELLICOTT CITY, MARYLAND 21043  
TELEPHONE: 461-9933

DISTRICT 5

DATE 5/15/86

TO: THE COUNTY HEALTH OFFICER  
ELLICOTT CITY, MARYLAND

I, HEREBY, APPLY FOR THE NECESSARY TEST IN ORDER TO CONSTRUCT (OR RECONSTRUCT) A SEWAGE DISPOSAL SYSTEM.

PROPERTY OWNER Wayback Corporation, Kerwin M. Here (Commercial), Inc.

ADDRESS P.O. Box 1018, Columbia, MD. 21044 PHONE 997-8800

PROSPECTIVE BUYER NONE

ADDRESS \_\_\_\_\_ PHONE \_\_\_\_\_

PROPERTY LOCATION:

SUBDIVISION The Chase - formerly The Paddock LOT NO. 31 Prelim. + Final 51 45

ROAD AND DESCRIPTION Homewood Road 11600 MASTERS RUN

TAX MAP 29 PARCEL # 24

SIZE OF LOT 3 acres TYPE BLDG. S.F.D.  
(SINGLE FAMILY DWELLING OR COMMERCIAL)

THE SYSTEM INSTALLED UNDER THIS APPLICATION IS ACCEPTABLE ONLY UNTIL PUBLIC FACILITIES BECOME AVAILABLE. I FULLY UNDERSTAND THE FEE CONNECTED WITH THE FILING OF THIS PERC TEST APPLICATION IS NON-REFUNDABLE UNDER ANY CIRCUMSTANCES. I ALSO AGREE TO COMPLY WITH ALL M.O.S.H.A. REQUIREMENTS IN TESTING THIS LOT.

*[Signature]*  
(SIGNATURE OF APPLICANT)

APPROVED BY ~~Shallow tele field~~ Sidney Whit FOR Shallow tele fields DATE 1-8-87

REJECTED BY \_\_\_\_\_ FOR \_\_\_\_\_ DATE \_\_\_\_\_

HOLD PENDING FURTHER TESTS \_\_\_\_\_ DATE \_\_\_\_\_

REASONS FOR REJECTION OR HOLDING 6/9/85 Perce OK Hold for Plat RH

4/24/86 Shallow Syst. only OK BLDG. PERMIT SIGNED  
3/3/87 Visual Hold OK. S.M.H. Hold for re-Sub plat S.H.A. AND RETURNED 2-3-87  
BP-23411

# THIS IS NOT A PERMIT

SOIL PROFILE

0


INDICATE NORTH - NAME ADJOINING ROADWAY AS BASE LINE.

DATE	TEST NO.	DEPTH	PRE-WET		TEST - 1" DROP		TIME
			START	STOP	START	STOP	

REMARKS \_\_\_\_\_

TYPE OF SOIL \_\_\_\_\_

# APPLICATION

PERCOLATION TESTING

A 37043

P \_\_\_\_\_

HOWARD COUNTY HEALTH DEPARTMENT  
BUREAU OF ENVIRONMENTAL HEALTH  
P.O. BOX 476 ELLICOTT CITY, MARYLAND 21043  
TELEPHONE: 461-9933

DISTRICT 5

DATE 5/15/86

TO: THE COUNTY HEALTH OFFICER  
ELLICOTT CITY, MARYLAND

I, HEREBY, APPLY FOR THE NECESSARY TEST IN ORDER TO CONSTRUCT (OR RECONSTRUCT) A SEWAGE DISPOSAL SYSTEM.

PROPERTY OWNER Wayback Corporation

ADDRESS P.O. Box 1018, Columbia, MD. 21044 PHONE 997-8800

PROSPECTIVE BUYER NONE

ADDRESS \_\_\_\_\_ PHONE \_\_\_\_\_

PROPERTY LOCATION:

SUBDIVISION The Chase - formerly The Paddock LOT NO. 89 Prelim- 51 45

ROAD AND DESCRIPTION Homewood Road

TAX MAP 29 PARCEL # 24

SIZE OF LOT 3 acres TYPE BLDG. S.F.D.  
(SINGLE FAMILY DWELLING OR COMMERCIAL)

THE SYSTEM INSTALLED UNDER THIS APPLICATION IS ACCEPTABLE ONLY UNTIL PUBLIC FACILITIES BECOME AVAILABLE. I FULLY UNDERSTAND THE FEE CONNECTED WITH THE FILING OF THIS PERC TEST APPLICATION IS NON-REFUNDABLE UNDER ANY CIRCUMSTANCES. I ALSO AGREE TO COMPLY WITH ALL M.O.S.H.A. REQUIREMENTS IN TESTING THIS LOT.

[Signature]  
(SIGNATURE OF APPLICANT)

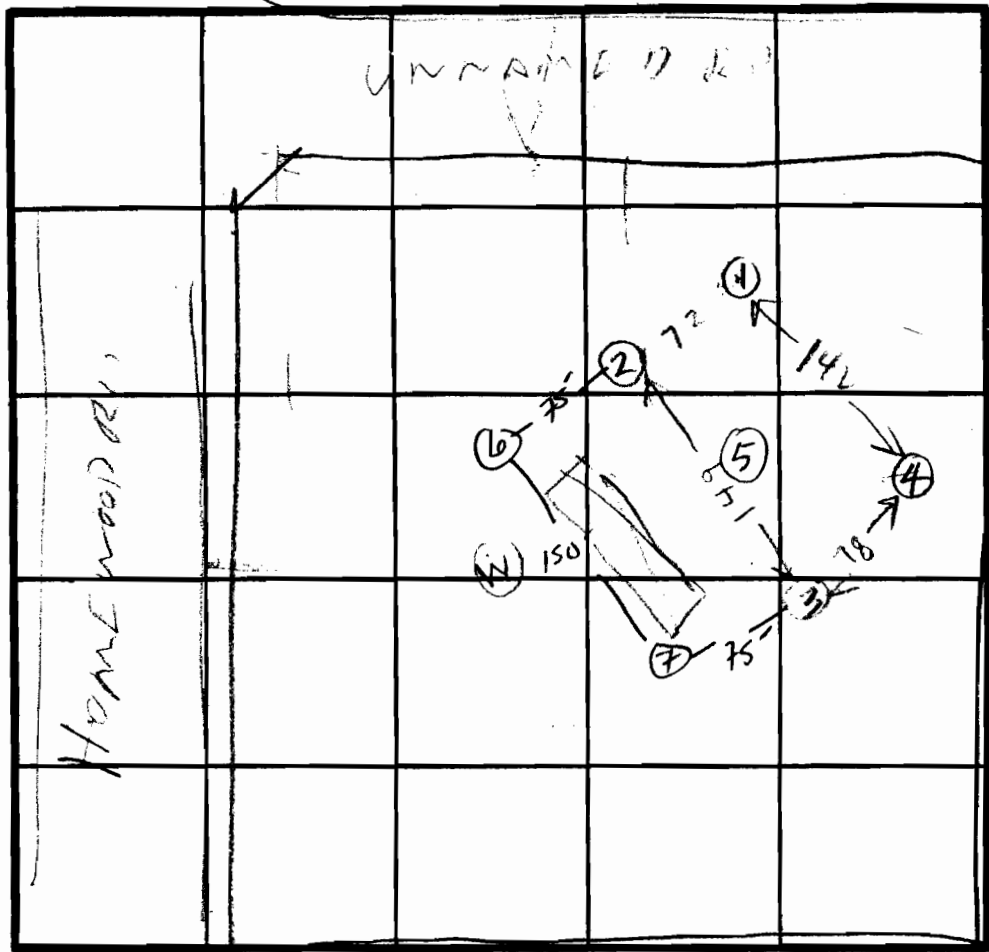

APPROVED BY \_\_\_\_\_ FOR \_\_\_\_\_ DATE \_\_\_\_\_

REJECTED BY \_\_\_\_\_ FOR \_\_\_\_\_ DATE \_\_\_\_\_

HOLD PENDING FURTHER TESTS \_\_\_\_\_ DATE \_\_\_\_\_

REASONS FOR REJECTION OR HOLDING \_\_\_\_\_

# THIS IS NOT A PERMIT




HOLE ELEVATION  
235-115F  
117 = LOW

X Perc  
3min

INLET  
3.5"  
BOTTOM

INDICATE NORTH - NAME ADJOINING ROADWAY AS BASE LINE.



DATE	TEST NO.	DEPTH	PRE-WET		TEST - 1" DROP		TIME	
			START	STOP	START	STOP		
6/4/86	1S	6 1/2	1029	1032	1032	1037	5	
	1V	14 1/2	LOOK					
	2S	6 1/2	1043	1046	1046	1047	1	
	2V	9 1/2	1043	1044	1044	1047	3	
	2V	14 1/2	LOOK	OK				
	3S	4 1/2	1051	1052	1052	1053	1	
	3V	10 1/2	ROCK	3 FT	ROCK	3 FT	OK	
	4S	4	1057	1058	1058	1059	1	
	4V	14 1/2						
	5V	13 1/2	LUDIES. OF					
7/8/86	6S	4.5"	1158	1159	1159	2:03	4min	
	6V	14"	uniform soil below 4"					
	7S	3"	1154	1155:30	1155:30	1158:30	3min	
	7V	13"	uniform soil below 3"					
7/3/87	1V	2x4 TO 13'	OK for shallow syst.					

5.0"  
180# per

REMARKS: Shallow syst only, Holes Diff. Than Plat Bob York Co  
 TYPE OF SOIL: Chert/Glacial  
 RITONGE, S. AND  
 CHILZUMBY  
 BOB ORNDORF