

APPLICATION

PERCOLATION TESTING

*6/2/86
perc OK
pending plat*

A 37062

P _____

HOWARD COUNTY HEALTH DEPARTMENT
BUREAU OF ENVIRONMENTAL HEALTH
P.O. BOX 476 ELLICOTT CITY, MARYLAND 21043
TELEPHONE: 461-9933

DISTRICT _____

DATE _____

TO: THE COUNTY HEALTH OFFICER
ELLICOTT CITY, MARYLAND

I, HEREBY, APPLY FOR THE NECESSARY TEST IN ORDER TO CONSTRUCT (OR RECONSTRUCT) A SEWAGE DISPOSAL SYSTEM.

PROPERTY OWNER Brighton Dam Limited Partnership *Bradley A. MAUNZ*
6228 Clearwood Road
ADDRESS Bethesda, MD 20817 PHONE 301-229-8838

PROSPECTIVE BUYER Celta Corporation
101 Chestnut ST. STE 125
ADDRESS Gaithersburg, MD 20877 PHONE 301-948-2918

PROPERTY LOCATION:

SUBDIVISION Highland Meadows LOT NO. 3

ROAD AND DESCRIPTION Highland Road at Brighton Dam Road *133/6* LONG LEAF DR

LOT 3 on Plat

TAX MAP 34 PARCEL # 169

SIZE OF LOT 3 AC + TYPE BLDG. SFD
(SINGLE FAMILY DWELLING OR COMMERCIAL)

THE SYSTEM INSTALLED UNDER THIS APPLICATION IS ACCEPTABLE ONLY UNTIL PUBLIC FACILITIES BECOME AVAILABLE. I FULLY UNDERSTAND THE FEE CONNECTED WITH THE FILING OF THIS PERC TEST APPLICATION IS NON-REFUNDABLE UNDER ANY CIRCUMSTANCES. I ALSO AGREE TO COMPLY WITH ALL M.O.S.H.A. REQUIREMENTS IN TESTING THIS LOT.

(SIGNATURE OF APPLICANT)

APPROVED BY _____ FOR _____ DATE _____

REJECTED BY _____ FOR _____ DATE _____

HOLD PENDING FURTHER TESTS _____ DATE _____

REASONS FOR REJECTION OR HOLDING 6/2/86 Perc OK Hold for Plat

5/16/89 - spec written P.H.

BLDG. PERMIT SIGNED

AND RETURNED 1/28/93

Serial # 47061

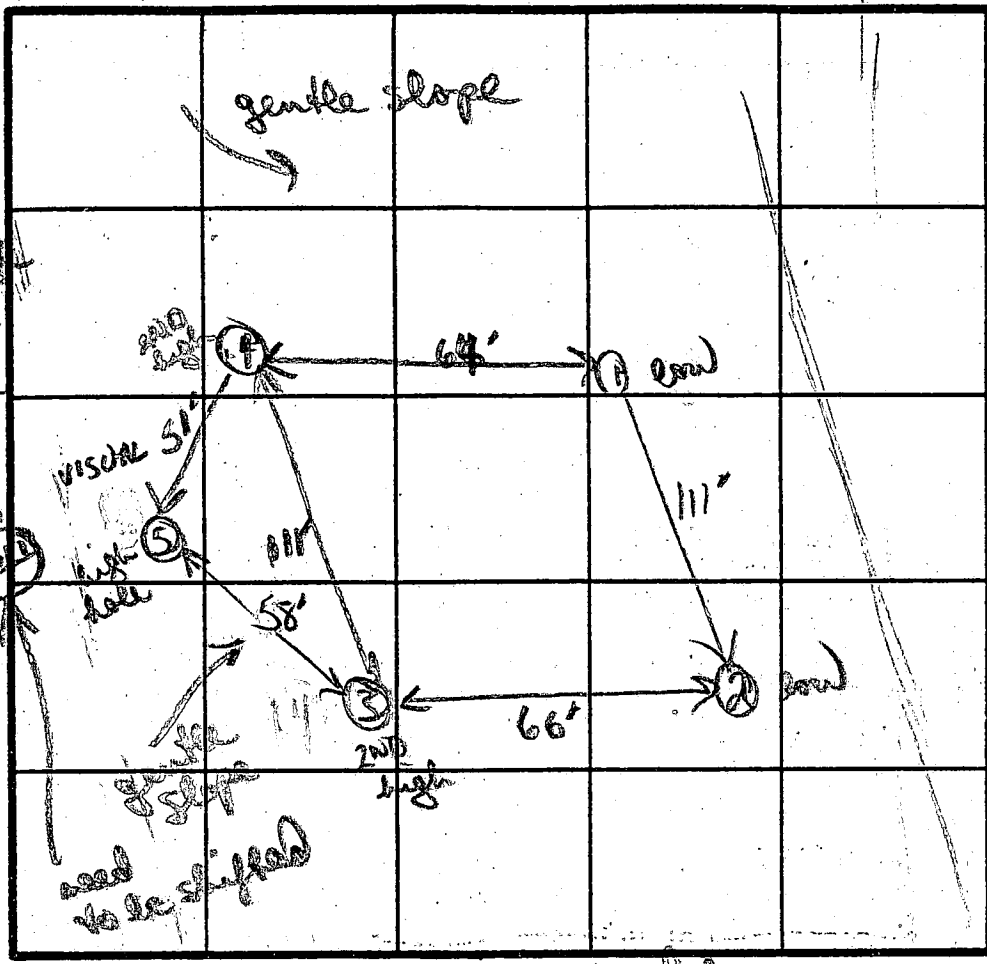

SFD-4 Bedroom

THIS IS NOT A PERMIT

INLET 3
MAX D 5 1/2

③

①
SOIL PROFILE



tan brown fine grained silty micaceous loam
uniform
14' D TO LOT 4

TO LOT 4

④

brown/orange grainy sandy clay loam
grey brown to tan brown

TO LOT 3

INDICATE NORTH - NAME ADJOINING ROADWAYS AS BASE LINE
on main front of main lot

DATE	TEST NO.	DEPTH	PRE-WET		TEST - 1" DROP		TIME	
			START	STOP	START	STOP		
6/2/86	3a ①	3' S	324	338	338	400	22 MIN	
		9' M	332	336	336	340	4 MIN	
		14' D	bottom (see profile)					
	3b	3' S	322	325	325	329	4 MIN	
		9 1/2' M	322	326	326	331	5 MIN	
		14' D	bottom (see profile)					
	3c	3' S	315	316	316	317	1 MIN	
		9' M	315	316	316	318	2 MIN	
	3d	14' D	bottom (see profile)					
		3 1/2' S	307	311	311	319	8 MIN	

②
brown sandy clay loam
3' brown to grey brown fine-med grain silty/sandy loam
14' D


fine grained silty sandy loam
14' D

5 VISUAL OK
1079 OK
1056
12 OTHER
EH: SAGST

REMARKS: DUG ON SURVEYED 14' D bottom but short 10,000 ft. Had 3th hole dug to get area little - no clay & mostly silty med loam

TYPE OF SOIL: B Uniform
TESTED BY: B Nufan
ALSO PRESENT: Skip Wayne

SOIL PROFILE



LOTS PRELIM

$\bar{x} = 7 \text{ min}$
INLET 3'
BOTTOM 5'
180/BR

INDICATE NORTH - NAME ADJOINING ROADWAY AS BASE LINE.

DATE	TEST NO.	DEPTH	PRE-WET		TEST - 1" DROP		TIME
			START	STOP	START	STOP	
	5	12' D	VISUAL ONLY				

REMARKS _____

TYPE OF SOIL _____

TESTED BY _____ ALSO PRESENT _____