

APPLICATION

SEWAGE DISPOSAL TESTING

STATE OF MARYLAND - DEPARTMENT OF HEALTH AND MENTAL HYGIENE

A 35257

P _____

HOWARD COUNTY HEALTH DEPARTMENT
ENVIRONMENTAL HEALTH SERVICES

P. O. BOX 476 ELLICOTT CITY, MARYLAND 21043
TELEPHONE: 992-2330

DISTRICT 5th

DATE 4/08/85

TO: THE COUNTY HEALTH OFFICER
ELLICOTT CITY, MARYLAND

I, HEREBY, APPLY FOR THE NECESSARY TEST IN ORDER TO CONSTRUCT (OR RECONSTRUCT) A SEWAGE DISPOSAL SYSTEM.

PROPERTY OWNER ~~Kennard Warfield, Jr.~~ EDWARD SIMPSON
ADDRESS 14663 Triadelphia Road
Glenelg, Maryland 21737 PHONE 489-7132

PROPERTY LOCATION: PHEASANT COUNTRY
SUBDIVISION Warfield Property
ROAD AND DESCRIPTION 4305
Linthicum Road

TRANS FERRA APPLICATION
TO NEW LOT 20
LOT NO. 13 - Resubdivision of Lot 4

SIZE OF LOT 5.361 Acres TYPE BLDG. 3 or 4 Bedrooms
(NUMBER OF BEDROOMS)

THE SYSTEM INSTALLED UNDER THIS APPLICATION IS ACCEPTABLE ONLY UNTIL PUBLIC FACILITIES BECOME AVAILABLE. I FULLY UNDERSTAND THE FEE CONNECTED WITH THE FILING OF THIS PERC TEST APPLICATION IS NON-REFUNDABLE UNDER ANY CIRCUMSTANCES. I ALSO AGREE TO COMPLY

WITH ALL M.O.S.H.A. REQUIREMENTS IN TESTING THIS LOT. /s/ American Properties
(SIGNATURE OF APPLICANT)

APPROVED BY _____ FOR _____ DATE _____

REJECTED BY _____ FOR _____ DATE _____

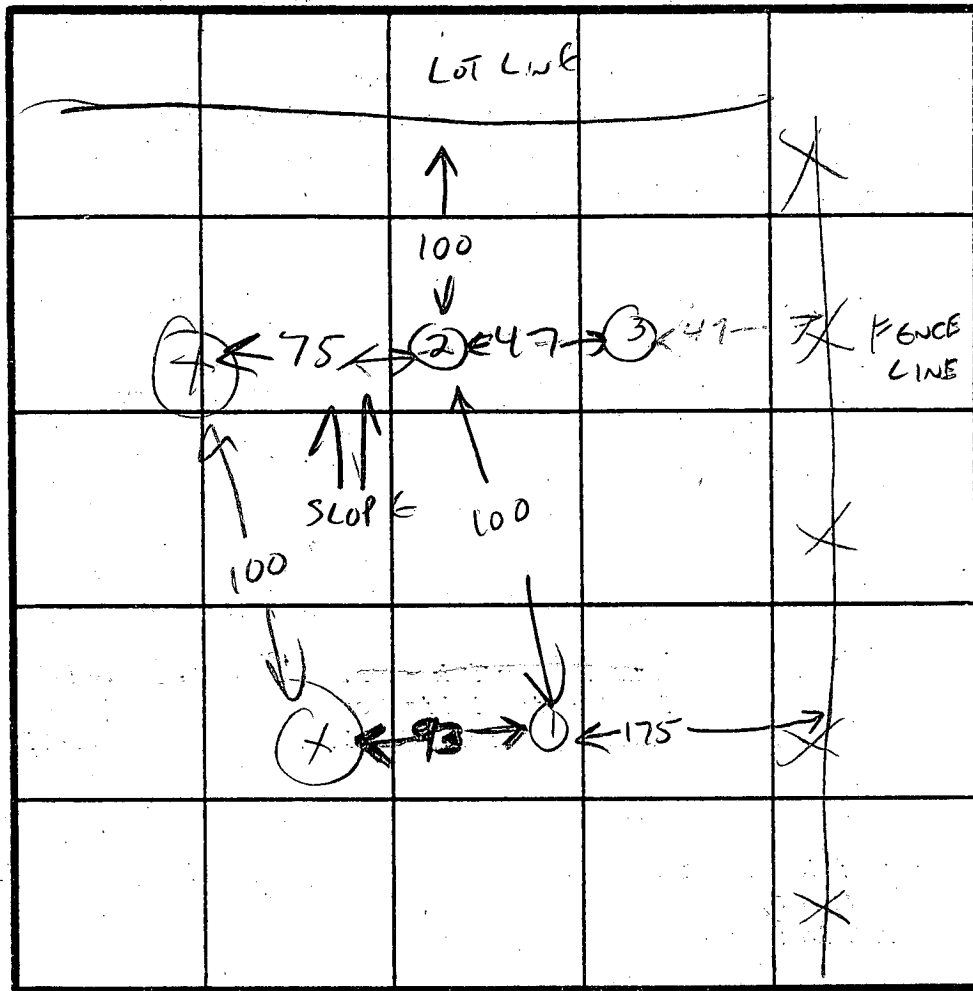

HOLD PENDING FURTHER TESTS _____ DATE _____

REASONS FOR REJECTION OR HOLDING _____

BLDG. PERMIT SIGNED
AND RETURNED 7/9/86 SA
71589

THIS IS NOT A PERMIT

SOIL PROFILE



INDICATE NORTH - NAME ADJOINING ROADWAY AS BASE LINE.

TESTED BY
RH.

DATE	TEST NO.	DEPTH	PRE-WET		TEST - 1" DROP		TIME
			START	STOP	START	STOP	
4/8/85	1	4 1/2 13	3:10 LOOKS	3:18 OK	3:18	3:29	11 MIN
4/8/85	2	3 13	3:16 LOOKS	3:22 OK	3:22	3:28	6 MIN
4/8/85	3	12	WATER AT 1 1/2				
<p>X HOLES WERE DUG UNDER ANOTHER PERMIT SOILS OK BUT INFO UNAVAILABLE AT THIS TIME.</p>							

SEE
221
FOR ADDITIONAL
DETAIL

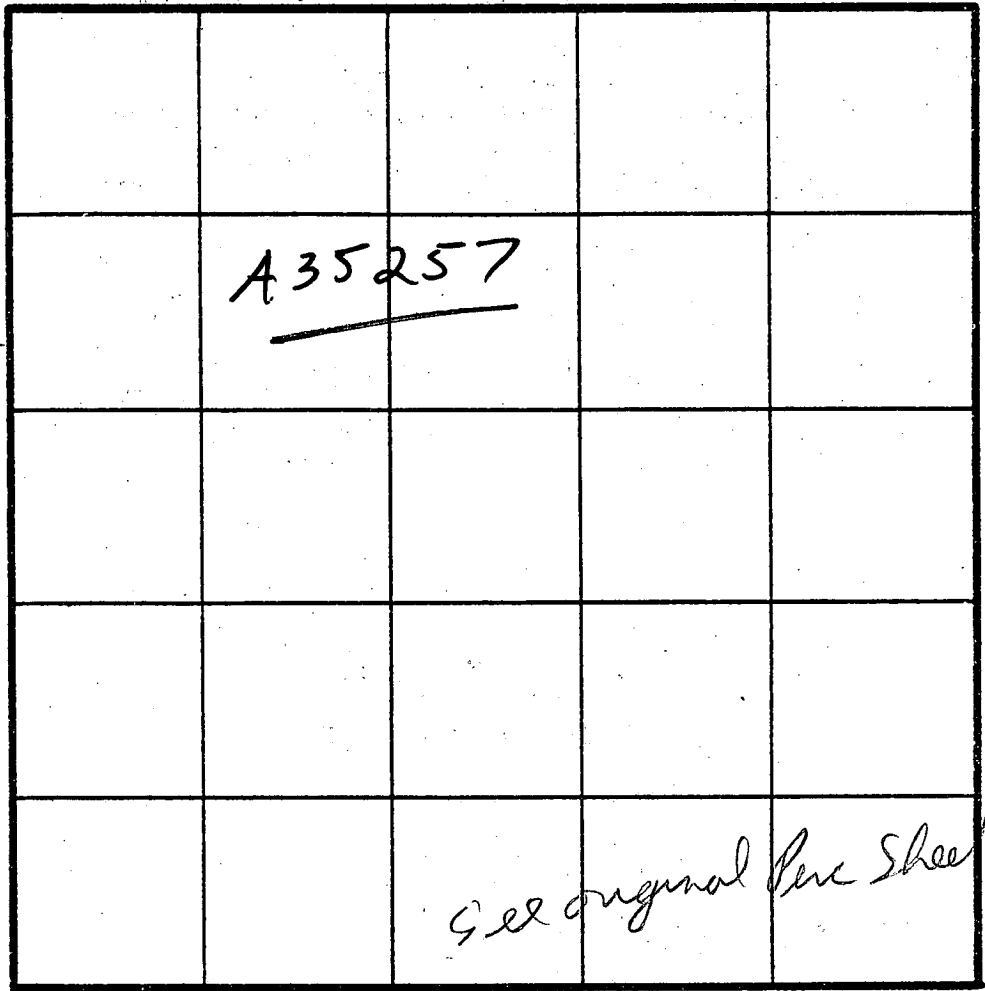

C.W.

REMARKS _____

TYPE OF SOIL _____


TESTED BY _____ ALSO PRESENT _____

SOIL PROFILE



See original Perc Sheet OF
A 34833

INDICATE NORTH - NAME ADJOINING ROADWAY AS BASE LINE.



DATE	TEST NO.	DEPTH	PRE-WET		TEST - 1' DROP		TIME
			START	STOP	START	STOP	
4/8/85	TS	4	123	126	126	129	5
	TV	12 1/2	L004	014	014		
	8S	5	129	131	131	134	
	9N	12 1/2	L004	014	014		
<p>LOT REDESIGNED AND RETESTED UNDER A34833</p> <p>THIS PERMIT (A35257) TRANSFERRED TO LOT 20. INFORMATION ON THIS PAGE NOT RELEVANT TO LOT 20. SEE OTHER PAGE FOR PERC NOTES.</p> <p style="text-align: right;"><i>William</i> 1/23/86</p>							

13B

REMARKS _____

TYPE OF SOIL _____

TESTED BY R HODGES

ALSO PRESENT

BALLARD
OLLETTERMAN

2/8/85


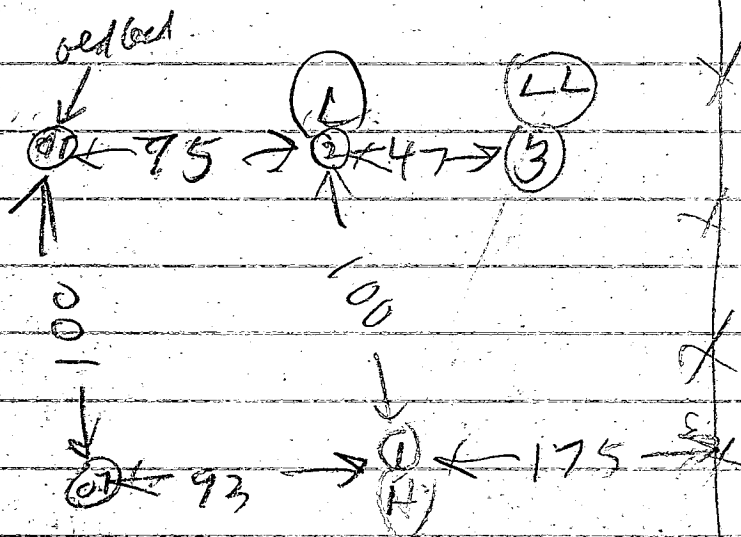
Kennard
Warfield

Lot 20 (Not sur.)

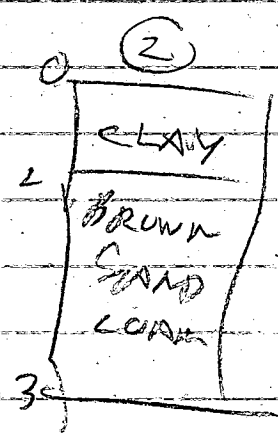
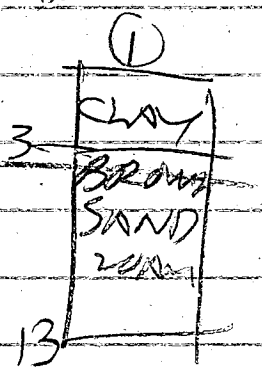
Not payed Olen well pay later


220

98



	15	4 1/2	310	318	319	3 29	11
1/8/85	15	4 1/2	310	318	319	3 29	11
1V	13		LOOKS OK				
2S	3		316	322	322	3200	6
2V	13		LOOKS OK				
3V	12 1/2		WATER 11 1/2				





7/2/86

- ① 44 ft open Hole
- ② 55 ft casing 2 ft out of ground
- ③ 6 bags used
- ④ LOCATION
- ⑤ Well OK

RECEIVED
HOWARD COUNTY
HEALTH DEPT.
JUL 3 3 03 PM '86

R. Hodge

