

C1 0703 SEQUENCE NO. (OEP USE ONLY)

STATE OF MARYLAND WELL COMPLETION REPORT

THIS REPORT MUST BE SUBMITTED WITHIN 45 DAYS AFTER WELL IS COMPLETED.

(THIS NUMBER IS TO BE PUNCHED IN COLUMNS 3-6 ON ALL CARDS)

COUNTY NUMBER A 32668

DATE Received DATE WELL COMPLETED

Depth of Well (TO NEAREST FOOT) 95

PERMIT NO. FROM "PERMIT TO DRILL WELL" 40-81-0097

OWNER Dassoulas David last name first name STREET OR RFD Jennings Chapel & Hipsley Mill Rd TOWN Florence SUBDIVISION Mill Green SECTION LOT 3

WELL LOG Not required for driven wells STATE THE KIND OF FORMATIONS PENETRATED, THEIR COLOR, DEPTH, THICKNESS AND IF WATER BEARING

Table with columns: DESCRIPTION (Use additional sheets if needed), FEET (FROM, TO), Check if water bearing. Rows include TOP SOIL, CLAY, SAND STONE, SHALEY CLAY, SAND STONE, MICA, SAND STONE.

GROUTING RECORD WELL HAS BEEN GROUTED (Circle Appropriate Box) TYPE OF GROUTING MATERIAL CEMENT C.M. BENTONITE CLAY B.C. NO. OF BAGS 14 NO. OF POUNDS 95 GALLONS OF WATER 95 DEPTH OF GROUT SEAL (to nearest foot) from 0 ft. to 35 ft.

CASING RECORD casing types insert appropriate code below MAIN CASING TYPE S T Nominal diameter top (main) casing (nearest inch) G Total depth of main casing (nearest foot) 82 OTHER CASING (if used) diameter inch depth (feet) from to

SCREEN RECORD screen type or open hole insert appropriate code below S T BR HO PL OT STEEL BRASS BRONZE PLASTIC OPEN HOLE OTHER

DEPTH (nearest ft.) H O 8 9 11 15 17 21 23 24 26 30 32 36 38 39 41 45 47 51 SLOT SIZE 1 2 3 DIAMETER OF SCREEN (NEAREST INCH) GRAVEL PACK from 40 to 75 IF WELL DRILLED WAS FLOWING WELL INSERT F IN BOX 68

PUMPING TEST HOURS PUMPED (nearest hour) 3 PUMPING RATE (gal. per min. to nearest gal.) 8 METHOD USED TO MEASURE PUMPING RATE BUCKET WATER LEVEL (distance from land surface) BEFORE PUMPING 18 WHEN PUMPING 37 TYPE OF PUMP USED (for test) A air P piston T turbine C centrifugal R rotary O other (describe below) J jet S submersible

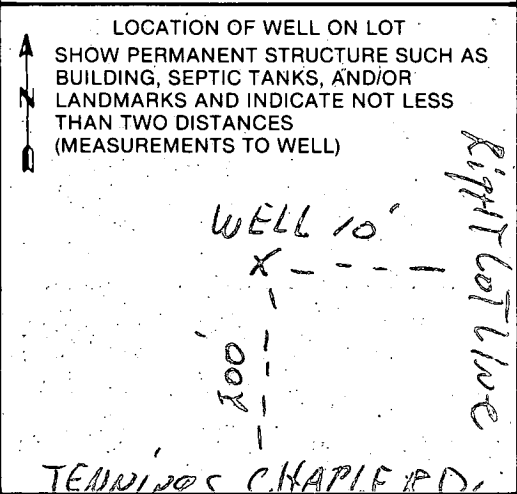
PUMP INSTALLED DRILLER WILL INSTALL PUMP YES NO IF DRILLER INSTALLS PUMP, THIS SECTION MUST BE COMPLETED FOR ALL WELLS EXCEPT HOME USE TYPE OF PUMP INSTALLED PLACE (A,C,J,P,R,S,T,O) IN BOX - SEE ABOVE: CAPACITY: GALLONS PER MINUTE (to nearest gallon) PUMP HORSE POWER PUMP COLUMN LENGTH (nearest ft.) CASING HEIGHT (circle appropriate box and enter casing height) LAND SURFACE (nearest foot)

CIRCLE APPROPRIATE LETTER A A WELL WAS ABANDONED AND SEALED WHEN THIS WELL WAS COMPLETED E ELECTRIC LOG OBTAINED P TEST WELL CONVERTED TO PRODUCTION WELL

I HEREBY CERTIFY THAT THIS WELL HAS BEEN CONSTRUCTED IN ACCORDANCE WITH COMAR 10.17.13 "WELL CONSTRUCTION" AND IN CONFORMANCE WITH ALL CONDITIONS STATED IN THE ABOVE CAPTIONED PERMIT, AND THAT THE INFORMATION PRESENTED HEREIN IS ACCURATE AND COMPLETE TO THE BEST OF MY KNOWLEDGE.

DRILLERS IDENT. NO. 40 DRILLERS SIGNATURE (MUST MATCH SIGNATURE ON APPLICATION) SITE SUPERVISOR (sign. of driller or journeyman responsible for sitework if different from permittee)

OEP USE ONLY (NOT TO BE FILLED IN BY DRILLER) T (E.R.O.S.) WQ TELESCOPE CASING LOG INDICATOR OTHER DATA



B 1 5035

SEQUENCE NO. (OEP USE ONLY)

STATE OF MARYLAND PERMIT TO DRILL WELL

OEP PERMIT NUMBER 40-81-0097

(THIS NUMBER IS TO BE PUNCHED IN COLS. 3-6 ON ALL CARDS)

please print or type

fill in this form completely

Date Received 050483

OWNER INFORMATION

Dassoulas David 14205 Georgia Ave Silver Springs MD 20906

B 3

LOCATION OF WELL

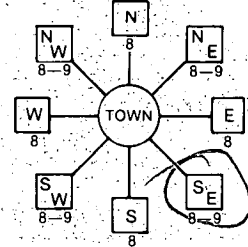
Howard County Mill Green Florence 2 MI

DRILLER INFORMATION

George Easterday 77 License No. 80 Franklin Easterday Inc 9265 Brown Church Rd Mt. Airy 21771 5-2-83

B 4

DIRECTION OF WELL FROM TOWN (CIRCLE BOX)



Jennings Chapel Rd

ON WHICH SIDE OF ROAD (CIRCLE APPROPRIATE BOX)



200 DISTANCE FROM ROAD ENTER FT or MI E

B 2

WELL INFORMATION

APPROX. PUMPING RATE (GAL. PER MIN.) 5 AVERAGE DAILY QUANTITY NEEDED (GAL. PER DAY) 600

USE FOR WATER (CIRCLE APPROPRIATE BOX)

- D HOME (SINGLE OR DOUBLE HOUSEHOLD UNIT ONLY) F FARMING I INDUSTRIAL, COMMERCIAL, STATE AND FEDERAL GOV. OTHER P PUBLIC OR PRIVATE WATER COMPANY T TEST, OBSERVATION, MONITORING

NOT TO BE FILLED IN BY DRILLER HEALTH DEPARTMENT APPROVAL

HOWARD COUNTY NAME A32668 COUNTY NO. Frank Skinner 11/12/83 DATE ISSUED 051283 CO SIGNATURE EAST GRID 0774000

APPROXIMATE DEPTH OF WELL 150 FEET

APPROXIMATE DIAMETER OF WELL 6 INCH

METHOD OF DRILLING (circle one)

AIR-ROTary JETTED Jetted & DRIVEN AIR-Percussion ROTARY (Hydraulic Rotary) CABLE REVerse-ROTary DRive-POINT

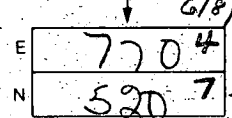
REPLACEMENT OR DEEPEMED WELLS (CIRCLE APPROPRIATE BOX)

- N THIS WELL WILL NOT REPLACE AN EXISTING WELL Y THIS WELL WILL REPLACE A WELL THAT WILL BE ABANDONED AND SEALED S THIS WELL WILL REPLACE A WELL THAT WILL BE USED AS A STANDBY D THIS WELL WILL DEEPEMED AN EXISTING WELL

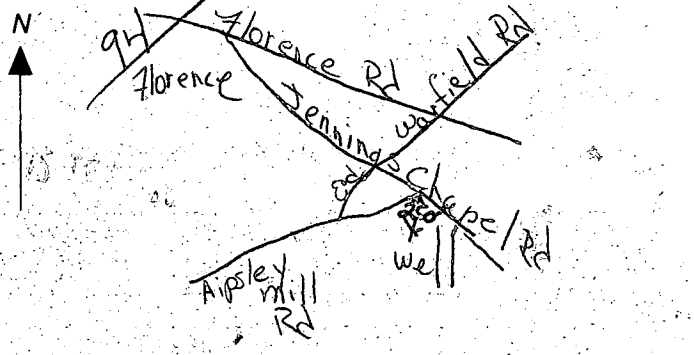
SHOW MAJOR FEATURES OF BOX & LOCATE WELL WITH AN X

SOURCES OF DRILLING WATER

WRITE THE BOX NUMBER FROM THE MAP HERE



DRAW A SKETCH BELOW SHOWING LOCATION OF WELL IN RELATION TO NEARBY TOWNS AND ROADS AND GIVE DISTANCE FROM WELL TO NEAREST ROAD JUNCTION



Not to be filled in by driller (OEP USE ONLY)

APPROP. PERMIT NUMBER GAP

FORCE FS PERMIT NO. 40-81-0097

SPECIAL CONDITIONS

