

APPLICATION

SEWAGE DISPOSAL TESTING

STATE OF MARYLAND - DEPARTMENT OF HEALTH AND MENTAL HYGIENE

A 30558
P _____

HOWARD COUNTY HEALTH DEPARTMENT
ENVIRONMENTAL HEALTH SERVICES
P.O. BOX 476 ELLICOTT, MARYLAND 21043
TELEPHONE: 992-2330

DISTRICT _____ 1st. _____
DATE _____ 3/10/80 _____

TO: THE COUNTY HEALTH OFFICER
ELLICOTT CITY, MARYLAND

I HEREBY APPLY FOR THE NECESSARY TEST IN ORDER TO CONSTRUCT (OR RECONSTRUCT) A SEWAGE DISPOSAL SYSTEM.

PROPERTY OWNER _____ Robert & Lenore Huffman _____

ADDRESS _____ 4738 Ilchester Road _____ PHONE _____ 788-9090 _____

PROPERTY LOCATION:

SUBDIVISION _____ Huffman Property _____ LOT NO. _____ #1 _____

ROAD AND DESCRIPTION _____ Beechwood Road _____

SIZE OF LOT _____ 2.0 Acres m/l _____ TYPE BLDG _____ 3 or 4 Bedrooms _____

THE SYSTEM INSTALLED UNDER THIS APPLICATION IS ACCEPTABLE ONLY UNTIL PUBLIC FACILITIES BECOME AVAILABLE.

I FULLY UNDERSTAND THE FEE CONNECTED WITH THE FILING OF THIS PERC TEST APPLICATION IS NON-REFUNDABLE UNDER ANY CIRCUMSTANCES.

SIGNATURE OF APPLICANT _____

APPROVED BY _____ FOR _____ DATE _____

REJECTED BY _____ FOR _____ DATE _____

HOLD PENDING FURTHER TESTS _____ DATE _____

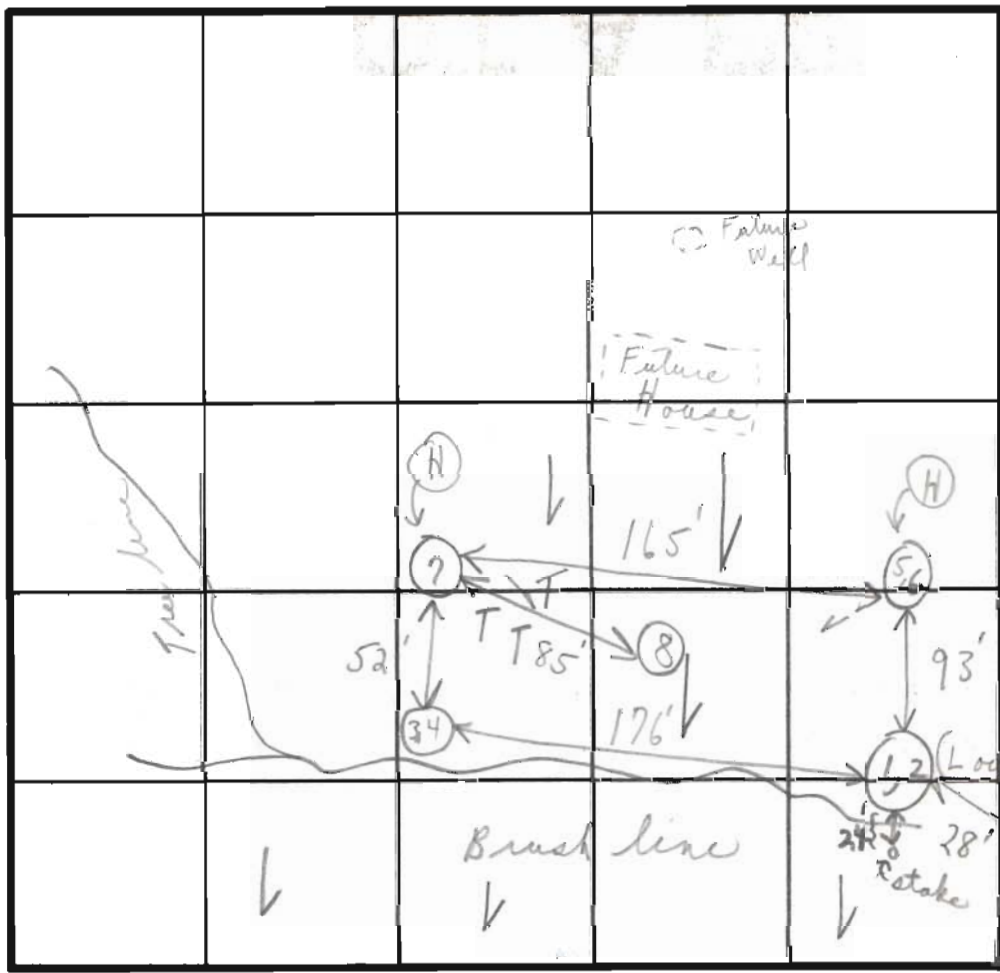
REASONS FOR REJECTION OR HOLDING _____ 4/1/80 for certified holes _____
_____ C.B. + S.K. _____

THIS IS NOT A PERMIT

#1

SOIL PROFILE

BELOW
CLAY
SEE
EACH
HOLE
↓



FIELD SHEET
TESTS PER STAKE #1

[3,4 of #2]

INDICATE NORTH - NAME ADJOINING ROADWAY AS BASE LINE.

BEECHWOOD ROAD

SOIL PROFILE
1'-2' CLAY
2'-12' LOAM
1'-2' CLAY
2 1/2'-11 1/2' LOAM
1'-2' CLAY
2'-12' LOAM
1'-3' CLAY
3'-12' LOAM
3' 12'

DATE	TEST NO.	DEPTH	PRE-WET		TEST - 1" DROP		TIME
			START	STOP	START	STOP	
4/1/80	1	2 1/2'	11:21	11:25	11:25	11:34	9m
	2	12 1/2'	11:30	11:39	11:39	11:57	18m
	3	2 1/2'	1:01	1:05	1:05	1:13	8m
	4	11 1/2'	1:00	1:06	1:06	1:15	9m
	5	3'	1:20	1:22	1:22	1:24	2m
	6	12'	1:19	1:28	1:28	1:40	12m
	7	12'	Visual		3'-12'	Loam some mica	
	8	12'	Visual		3'-12'	Loam some mica	

ON PUBLIC WATER

REMARKS

TESTS IN OPEN FIELD COPY GIVEN KETTERMAN

TYPE OF SOIL

HOLD FOR CERTIFIED HOLES

TESTED BY

C.B.S. + S.K.

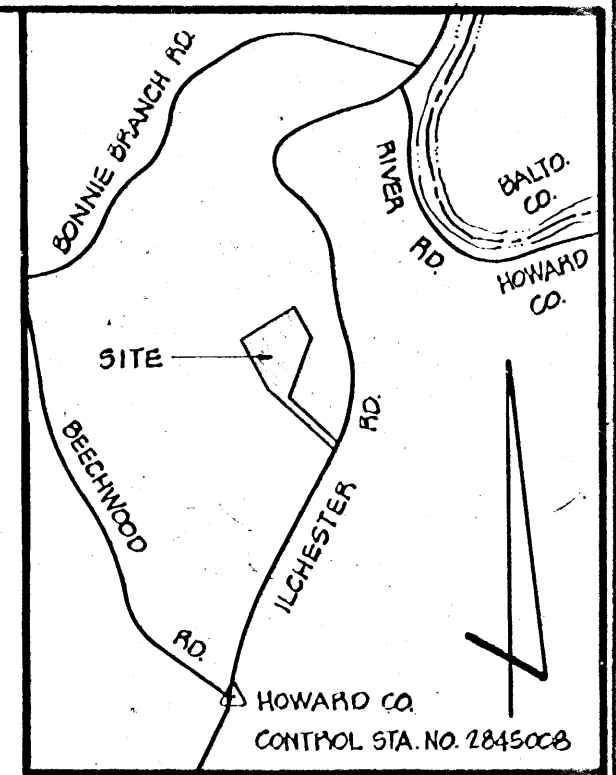
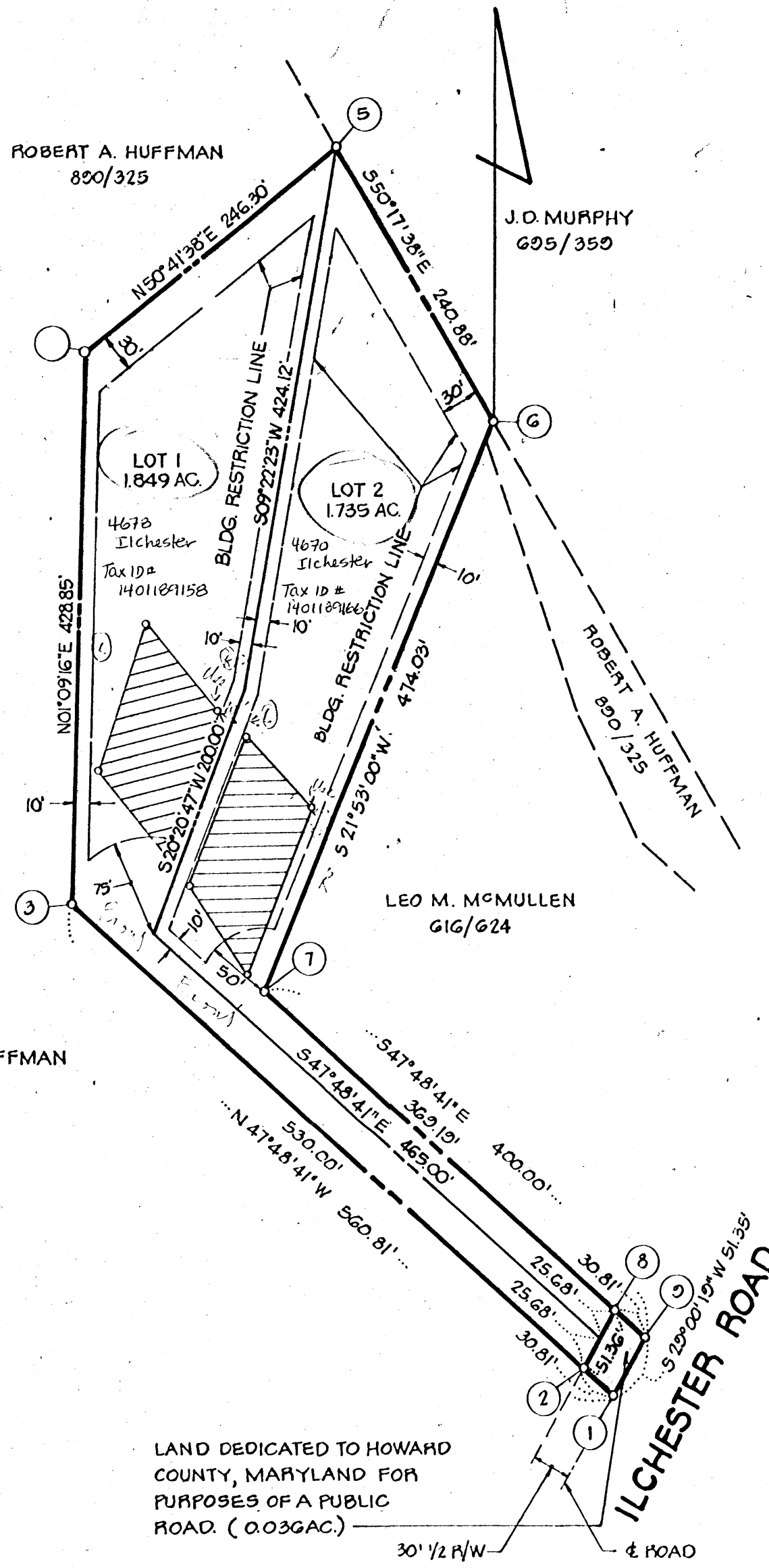
ALSO PRESENT

Mr. O. Ketterman Jr.
Mr. O. " Jr.
Mr. O. Ketterman III

COORDINATE SCHEDULE		
NO.	NORTH	EAST
1	513317.734	865820.631
2	513328.427	865797.801
3	513694.360	865409.103
4	514123.117	865413.745
5	514279.143	865604.327
6	514071.152	865725.837
7	513631.277	865549.151
8	513383.339	865822.701
9	513362.647	865845.532

E 865,000
N 514,000

E 865,000
N 513,500



VICINITY MAP
SCALE: 1"=1200'

GENERAL NOTES

- TAX MAP: 31, PART OF PARCEL: 122
- DEED REFERENCE: 890/325
- COORDINATES SHOWN HEREON ARE BASED ON HOWARD COUNTY CONTROL STA. NO. 2845008.
- THE LOTS SHOWN HEREON COMPLY WITH THE MINIMUM OWNERSHIP WIDTH AND LOT AREAS AS REQUIRED BY THE MARYLAND STATE DEPARTMENT OF HEALTH AND MENTAL HYGIENE.
- THIS AREA DESIGNATES A PRIVATE SEWAGE EASEMENT OF APPROXIMATELY 10,000 SQ. FT. AS REQUIRED BY THE MARYLAND STATE DEPARTMENT OF HEALTH AND MENTAL HYGIENE FOR INDIVIDUAL SEWAGE DISPOSAL. IMPROVEMENTS OF ANY NATURE IN THIS AREA ARE RESTRICTED UNTIL PUBLIC SEWAGE IS AVAILABLE AND SERVICING ANY RESIDENTIAL STRUCTURES CONSTRUCTED ON THESE BUILDING SITES, THESE EASEMENTS SHALL BECOME NULL AND VOID UPON CONNECTION TO A PUBLIC SEWAGE SYSTEM.
- ALL PERCOLATION TEST HOLES SHOWN HEREON HAVE BEEN FIELD LOCATED. (o)
- SUBJECT TO V.P.-79-51.
- FOR FLAG OR PIPE STEM LOTS, REFUSE COLLECTION, SNOW REMOVAL AND ROAD MAINTENANCE ARE PROVIDED TO THE JUNCTION OF THE FLAG OR PIPE STEM AND THE ROAD RIGHT OF WAY AND NOT ONTO THE FLAG OR PIPE STEM DRIVEWAY.
- SUBJECT PROPERTY ZONED R-10, PER 10-3-77 COMPREHENSIVE ZONING PLAN.

OWNER / DEVELOPER

ROBERT A. HUFFMAN
4738 ILCHESTER RD.
ELLCOTT CITY, MD. 21043

AREA TABULATIONS

TOTAL NUMBER OF LOTS: 2
TOTAL AREA OF LOTS: 3.584 AC.
TOTAL AREA OF RIGHT-OF-WAY DEDICATION: 0.036 AC.
TOTAL AREA OF FLOOD PLAIN DEDICATION: NONE
TOTAL AREA OF PLAT: 3620 AC.

OWNERS STATEMENT

WE, ROBERT A. HUFFMAN, AND LENORE L. HUFFMAN, HIS WIFE, OWNER OF THE PROPERTY SHOWN AND DESCRIBED HEREON, HEREBY ADOPT THIS PLAN OF SUBDIVISION, AND IN CONSIDERATION OF THE APPROVAL OF THIS FINAL PLAT BY THE OFFICE OF PLANNING AND ZONING, ESTABLISH THE MINIMUM BUILDING RESTRICTION LINES AND GRANT UNTO HOWARD COUNTY, MARYLAND, ITS SUCCESSORS AND ASSIGNS, (1) THE RIGHT TO LAY, CONSTRUCT AND MAINTAIN SEWERS, DRAINS, WATER PIPES AND OTHER MUNICIPAL UTILITIES AND SERVICES, IN AND UNDER ALL ROADS AND STREET RIGHT-OF-WAYS AND THE SPECIFIC EASEMENT AREAS SHOWN HEREON; (2) DEDICATE TO PUBLIC USE THE BEDS OF THE STREETS AND/OR ROADS AND FLOODPLAINS AND OPEN SPACE WHERE APPLICABLE, AND FOR ONE DOLLAR (\$1.00) CONSIDERATION, HEREBY GRANT THE RIGHT AND OPTION TO HOWARD COUNTY TO ACQUIRE THE FEE SIMPLE TITLE TO THE BEDS OF THE STREETS AND/OR ROADS AND FLOODPLAINS AND OPEN SPACE WHERE APPLICABLE; (3) THAT NO BUILDING OR SIMILAR STRUCTURE OF ANY KIND SHALL BE ERRECTED ON OR OVER THE SAID EASEMENTS AND RIGHT-OF-WAYS; AND (4) IT IS FURTHER AGREED THAT MAINTENANCE OF ALL WATERWAYS, DRAINAGE EASEMENTS AND/OR FLOODPLAINS SHOWN HEREON ARE THE RESPONSIBILITY OF THE PROPERTY OWNER, ITS SUCCESSORS AND ASSIGNS.

WITNESS MY/OUR HANDS THIS 13 DAY OF April 1979

Robert A. Huffman
Jean Silvers
WITNESS

SURVEYORS CERTIFICATE

I HEREBY CERTIFY THAT THE FINAL PLAT SHOWN HEREON IS CORRECT, THAT IT IS A SUBDIVISION OF PART OF THE LANDS CONVEYED BY RUSSEL S. STEELE AND VIRGINIA F. STEELE, HIS WIFE, TO ROBERT A. HUFFMAN AND LENORE L. HUFFMAN, HIS WIFE, BY DEED DATED JUNE 30, 1978 AND RECORDED IN THE LAND RECORDS OF HOWARD COUNTY, MARYLAND IN LIBER 800 AT FOLIO 325 AND THAT ALL MONUMENTS ARE IN PLACE AS SHOWN IN ACCORDANCE WITH THE ANNOTATED CODE OF MARYLAND, AS AMENDED.

William G. Hartel 2-21-79
WILLIAM G. HARTEL, P.L.S. NO. 9436 DATE

RECORDED AS PLAT 4288 ON 5-3-79
AMONG THE LAND RECORDS OF HOWARD COUNTY, MARYLAND

HUFFMAN PROPERTY
LOTS 1 AND 2

1ST ELECTION DISTRICT HOWARD COUNTY, MARYLAND

SCALE: 1"=100' DATE: FEBRUARY, 1979

boender associates engineers
surveyors
planners
SUITE 102-107 TOWN & COUNTRY PROFESSIONAL BUILDING
ELLCOTT CITY, MARYLAND 21043
BALTIMORE 301-465-7777 SALISBURY 301-749-1286

APPROVED: FOR PRIVATE WATER AND PRIVATE SEWERAGE SYSTEMS, HOWARD COUNTY HEALTH DEPARTMENT.

Joyahn Jones 4-24-79
HOWARD COUNTY HEALTH OFFICER DATE

APPROVED: HOWARD COUNTY OFFICE OF PLANNING AND ZONING.

Thomas J. Herring 4-30-79
PLANNING DIRECTOR DATE

APPROVED: FOR STORM DRAINAGE SYSTEMS AND PUBLIC ROADS, HOWARD COUNTY DEPARTMENT OF PUBLIC WORKS.

Don F. Nummy 4-25-79
DIRECTOR DATE