

C1 1090

SEQUENCE NO. (MDE USE ONLY)

STATE OF MARYLAND WELL COMPLETION REPORT

FILL IN THIS FORM COMPLETELY PLEASE PRINT OR TYPE

THIS REPORT MUST BE SUBMITTED WITHIN 45 DAYS AFTER WELL IS COMPLETED.

COUNTY NUMBER OK KM 128/98

(THIS NUMBER IS TO BE PUNCHED IN COLS. 3-6 ON ALL CARDS)

ST/CO USE ONLY DATE RECEIVED MM 1/20/98

DATE WELL COMPLETED 01/12/98

DEPTH OF WELL 300 (TO NEAREST FOOT)

PERMIT NO. FROM "PERMIT TO DRILL WELL" HO-94-1376

OWNER Dawson, Charles last name first name STREET OR RFD 1221 Marriottsville Rd TOWN Marriottsville SUBDIVISION SECTION LOT

WELL LOG

Not required for driven wells

STATE THE KIND OF FORMATIONS PENETRATED, THEIR COLOR, DEPTH, THICKNESS AND IF WATER BEARING

Table with columns: DESCRIPTION (Use additional sheets if needed), FEET (FROM, TO), check if water bearing. Includes entries for mica (Reserve well), Sandstone, mica.

GROUTING RECORD

WELL HAS BEEN GROUTED (Circle Appropriate Box) YES Y NO N TYPE OF GROUTING MATERIAL (Circle one) CEMENT CM BENTONITE CLAY BC NO. OF BAGS NO. OF POUNDS GALLONS OF WATER DEPTH OF GROUT SEAL (to nearest foot)

CASING RECORD

MAIN CASING TYPE Nominal diameter top (main) casing (nearest inch) Total depth of main casing (nearest foot)

OTHER CASING (if used)

diagram showing casing depth from surface

SCREEN RECORD

screen type or open hole (insert appropriate code below) ST STEEL BR BRASS PL PLASTIC HO OPEN HOLE OT OTHER

C 2 DEPTH (nearest ft.)

Table with columns: E A C H S R E N, 1 2 3, 8 9 11 15 17 21 23 24 26 30 32 36 38 39 41 45 47 51. Includes SLOT SIZE 1 2 3 and DIAMETER OF SCREEN (NEAREST INCH)

GRAVEL PACK IF WELL DRILLED WAS FLOWING WELL INSERT F IN BOX 68

MDE USE ONLY (NOT TO BE FILLED IN BY DRILLER) T (E.R.O.S.) W Q

TELESCOPE CASING LOG INDICATOR OTHER DATA

C 3

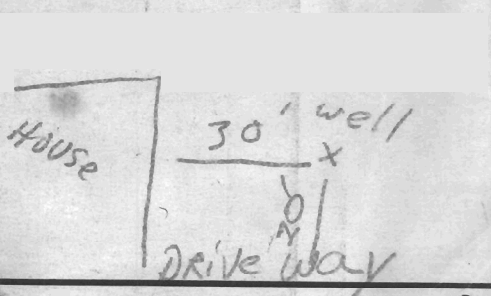
PUMPING TEST

HOURS PUMPED (nearest hour) 3 PUMPING RATE (gal. per min.) 5 METHOD USED TO MEASURE PUMPING RATE Bucket WATER LEVEL (distance from land surface) BEFORE PUMPING 50 WHEN PUMPING 300 TYPE OF PUMP USED (for test) A air P piston T turbine C centrifugal R rotary O other J jet S submersible

PUMP INSTALLED

DRILLER WILL INSTALL PUMP YES NO IF DRILLER INSTALLS PUMP, THIS SECTION MUST BE COMPLETED FOR ALL WELLS. TYPE OF PUMP INSTALLED PLACE (A,C,J,P,R,S,T,O) IN BOX 29 CAPACITY: GALLONS PER MINUTE (to nearest gallon) 31 PUMP HORSE POWER 37 PUMP COLUMN LENGTH (nearest ft.) 43 CASING HEIGHT (circle appropriate box and enter casing height) LAND SURFACE (nearest foot)

LOCATION OF WELL ON LOT SHOW PERMANENT STRUCTURE SUCH AS BUILDING, SEPTIC TANKS, AND /OR LANDMARKS AND INDICATE NOT LESS THAN TWO DISTANCES (MEASUREMENTS TO WELL)



DRILLERS LIC. NO. 1 MWD 040 1 BEAUNE F. GUSTENBERG DRILLERS SIGNATURE (MUST MATCH SIGNATURE ON APPLICATION) LIC. NO. 1 MWD 501 1 CHARLES F. TOLLE

SITE SUPERVISOR (sign. of driller or journeyman responsible for sitework if different from permittee)

COUNTY

B 1 2401 SEQUENCE NO. (MDE USE ONLY)
1 2 3 4 5 6
(THIS NUMBER IS TO BE PUNCHED IN COLS. 3-6 ON ALL CARDS)

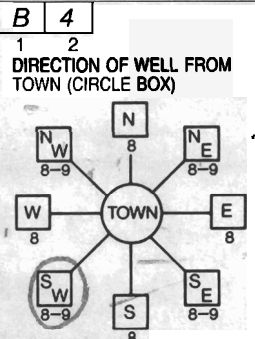
STATE OF MARYLAND
PERMIT TO DRILL WELL
please print or type

STATE PERMIT NUMBER
H0 - 94 - 1376
fill in this form completely

Date Received (APA) 11/7/98
OWNER INFORMATION
8 MM DD YY 13
Pawson Charles
15 Last Name Owner First Name 34
221 Marriottsville Rd
36 Marriottsville, Md. 21104
70 State 72 Zip 76

B 3 Howard LOCATION OF WELL
8 COUNTY 21
23 SUBDIVISION 42
SECTION 44 46 LOT 48 50
Marriottsville
52 NEAREST TOWN 71
MILES FROM TOWN (enter 0 if in town) 1 M I
73 76 77 78

DRILLER INFORMATION
George F. Easterday
M W D 040
Driller's Name 76 License No. 81
Franklin Easterday, Inc.
Firm Name
265 Brown Church Rd., MT. Airy, Md. 21771
Address
Signature George F. Easterday Date 1/7/98



1221 Marriottsville Rd
11 NEAR WHAT ROAD 30
ON WHICH SIDE OF ROAD (CIRCLE APPROPRIATE BOX)
NORTH N
WEST W 32 EAST E
SOUTH S
34 500 37
DISTANCE FROM ROAD
ENTER FT OR MI 38 39
TAX MAP: 10 BLK: 9 PARCEL 202

B 2 WELL INFORMATION 5
1 2
APPROX. PUMPING RATE (GAL. PER MIN.) 8 500 12
AVERAGE DAILY QUANTITY NEEDED (GAL. PER DAY) 14 20

- USE FOR WATER (CIRCLE APPROPRIATE BOX)
- HOME (SINGLE OR DOUBLE HOUSEHOLD UNIT ONLY)
 - FARMING (LIVESTOCK WATERING & AGRICULTURAL IRRIGATION)
 - INDUSTRIAL, COMMERCIAL, STATE AND FEDERAL GOV. OTHER (REQUIRES APPROPRIATION PERMIT)
 - PUBLIC OR PRIVATE WATER COMPANY (REQUIRES APPROPRIATION PERMIT AND STATE APPROVAL)
 - TEST, OBSERVATION, MONITORING (MAY REQUIRE APPROPRIATION PERMIT)

NOT TO BE FILLED IN BY DRILLER HEALTH DEPARTMENT APPROVAL
Howard 13
COUNTY NAME COUNTY NO.
STATE SIGNATURE INSERT S →
DATE ISSUED 1/9/98 Kimberly Maister 1/9/99
43 MM DD YY 48 CO SIGNATURE EXP. DATE
NORTH GRID 54 8000 EAST GRID 827 000
50 55 57 63

APPROXIMATE DEPTH OF WELL 300 FEET
24 28
APPROXIMATE DIAMETER OF WELL 6 INCH
NEAREST

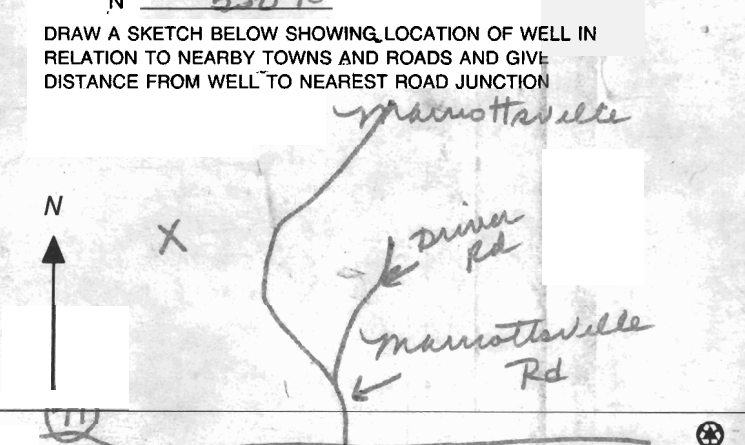
SHOW MAJOR FEATURES OF BOX & LOCATE WELL WITH AN X
SOURCES OF DRILLING WATER
1. wells
2.
3.
WRITE THE BOX NUMBER FROM THE MAP HERE
E 850 820/7
N 520 550/8
000
000

METHOD OF DRILLING (circle one)
BORED (or Augered) JETTED Jetted & DRIVEN
30 AIR-ROTary AIR-PERCussion ROTARY (Hydraulic Rotary)
37 CABLE REVERSE-ROTary DRIVE-POINT
other

REPLACEMENT OR DEEPEMED WELLS (CIRCLE APPROPRIATE BOX)

- THIS WELL WILL NOT REPLACE AN EXISTING WELL
- THIS WELL WILL REPLACE A WELL THAT WILL BE ABANDONED AND SEALED
- THIS WELL WILL REPLACE A WELL THAT WILL BE USED AS A STANDBY-CONTACT LOCAL APPROVING AUTHORITY FOR POLICY ON STANDBY WELLS
- THIS WELL WILL DEEPEMED AN EXISTING WELL

PERMIT NUMBER OF WELL TO BE REPLACED OR DEEPEMED (IF AVAILABLE) 41 52



Not to be filled in by driller (MDE OR COUNTY USE ONLY)

APPROX. PERMIT NUMBER 54 GAP 63
FORCE Km WRITE INITIALS IN BOX PERMIT No. H0-94-1376
67 68 70 71 72 73 74 75 76 77 78 79

SPECIAL CONDITIONS
NOTE - APPROVING AUTHORITIES SHOULD USE SEPARATE SHEET IF NEEDED -