

9/3/76  
t

05-357586

# PERMIT

P 23826

SEWAGE DISPOSAL SYSTEM

A \_\_\_\_\_

MARYLAND STATE DEPARTMENT OF HEALTH

HOWARD COUNTY

Approved  
9-3-76  
hb  
**INDEXED**

ELLICOTT CITY

DISTRICT 5

DATE 9/2/76

Jack Fyock IS PERMITTED TO INSTALL ALTER

ADDRESS Ten Oaks Road, Dayton, Md. PHONE 988-9270

A SEWAGE DISPOSAL SYSTEM LOCATED AT \_\_\_\_\_

SUBDIVISION Holiday Hills ROAD 7000 Longview Road LOT \_\_\_\_\_

PROPERTY OWNER Jack Smith

ADDRESS \_\_\_\_\_

SPECIFICATIONS

DRAIN FIELD \_\_\_\_\_ DEPTH \_\_\_\_\_ FEET, BOTTOM AREA \_\_\_\_\_ SQ. FT.

SEEPAGE PITS \_\_\_\_\_ ABSORBENT SIDE-WALL AREA \_\_\_\_\_ SQ. FT.

SEPTIC TANK CAPACITY \_\_\_\_\_ GALLONS

FOR GARBAGE GRINDER, INCREASE DISPOSAL AREA 22% & TANK CAPACITY 50%.

OTHER REPAIR - CALL FOR INSPECTION OF GROUND WHEN OPENED UP SO SANITARIAN CAN RECOMMEND

REPAIR SYSTEM.

PLANS APPROVED BY Palmer F. Wine DATE 9/2/76

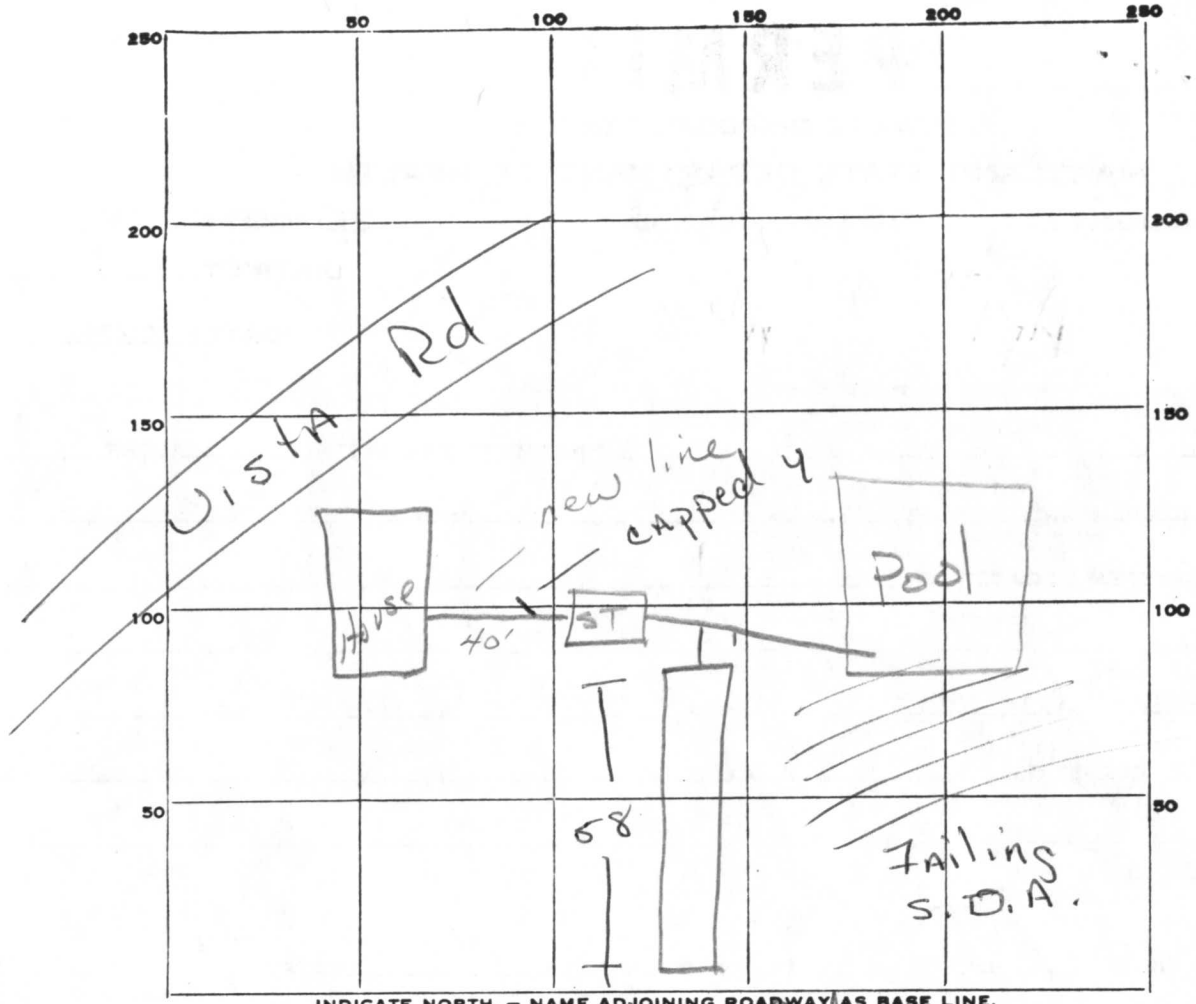
FILL SEPTIC TANK AND DISTRIBUTION BOX WITH WATER BEFORE CALLING FOR AN INSPECTION. COVER NO WORK UNTIL INSPECTED AND APPROVED.

NEITHER THE HOWARD COUNTY COMMISSIONERS NOR THE HEALTH DEPARTMENT IS RESPONSIBLE FOR THE SUCCESSFUL OPERATION OF ANY SYSTEM.

BLDG. PERMIT SIGNED  
AND RETURNED 8/4/92  
Serial # 44847-  
1 Story Addition

723826

A23826



INDICATE NORTH. - NAME ADJOINING ROADWAY AS BASE LINE.

Longview Rd

PERMIT CARD \_\_\_\_\_

SEPTIC TANK, LEVEL \_\_\_\_\_

CLEANOUTS \_\_\_\_\_

DISTRIBUTION BOX, LEVEL \_\_\_\_\_

TILE FIELD, DEPTH 11 FT. TRENCH WIDTH 2 FT.

GRAVEL DEPTH 8 IN. TOTAL LENGTH 58 FT.

NUMBER OF TRENCHES 1 TOTAL BOTTOM AREA \_\_\_\_\_

SEEPAGE PITS, INSIDE DIAMETER \_\_\_\_\_ FT. DEPTH BELOW INLET \_\_\_\_\_ FT.

ABSORBENT AREA \_\_\_\_\_ SQ. FT.

REMARKS \_\_\_\_\_  
\_\_\_\_\_  
\_\_\_\_\_  
\_\_\_\_\_  
\_\_\_\_\_

DATE SYSTEM APPROVED 9-3-76

INSPECTOR hal benson


LOT 25 A23826  
HOLIDAY  
MILLS

62.54 W. - 129.86'


N. 23° 06' E - 203.81'

new fence

from pool  
side walk  
17 ft  
11 ft  
11 ft



11 ft  
CONC. SLAB



WELL

LOT-25  
43,900

$\theta = 44.91^\circ$   
 $\alpha = 66.52^\circ$

LONGVIEW DC well in Existing Building

8/4/92  
OK TO SIGN  
VISITED SITE  
B.J. Foddy  
BP44847


110.75  
N. 66° 54' W.



|   |   |   |                                     |  |
|---|---|---|-------------------------------------|--|
| <p><b>SURVEYOR'S CERTIFICATE</b></p> <p>We hereby certify that we have carefully examined the property shown hereon in accordance with record description, that all of the existing buildings have been located by a transit-tape survey, that lot corners have not been set by this survey unless otherwise shown.</p> | <p><b>REFERENCE</b></p> <p>PLAT BK. 6<br/>PLAT NO. 33</p> | <p><b>COLLEEN GALLALEE, INC.</b><br/>LAND SURVEYORS, MD. &amp; VA.<br/>5000 BERMAN AVENUE<br/>DUBLIN, MD. 20810</p> |                                     |  |
|   | <p><b>LIBER</b></p> <p>FOLIO</p>                          | <p><b>DATE</b> 8/5/92</p>   | <p><b>RECORD NO.</b><br/>G-6003</p> |  |
|   |   | <p><b>SCALE</b> 1" = 40'</p>  |                                     |  |

RECEIVED  
HOWARD COUNTY  
HEALTH DEPT.

92 JUL 30 AM 11:49



11