

# PERMIT

SEWAGE DISPOSAL SYSTEM

MARYLAND STATE DEPARTMENT OF HEALTH

HOWARD COUNTY

ELLICOTT CITY

DISTRICT 5th

DATE 8/21/76

# 344409

INDEXED  
INDEXED

Jack Fynck

IS PERMITTED TO INSTALL  ALTER

ADDRESS 13775 Triadelphia Road, Glenelg, Maryland 21737

PHONE 583-9270

A SEWAGE DISPOSAL SYSTEM LOCATED AT \_\_\_\_\_

SUBDIVISION \_\_\_\_\_

4672 Linthicum Road

LOT 1

PROPERTY OWNER \_\_\_\_\_

Peter G. Margolis

John Wayne Brown

ADDRESS 21955 Androm Street, Wheaton, Md. 20902

Phone: 949-5983

SPECIFICATIONS 3 bedrooms

DRAIN FIELD \_\_\_\_\_ DEPTH \_\_\_\_\_ FEET. BOTTOM AREA \_\_\_\_\_ SQ. FT.

SEEPAGE FITS \_\_\_\_\_ ABSORBENT SIDE-WALL AREA \_\_\_\_\_ SQ. FT.

SEPTIC TANK CAPACITY 1000 GALLONS

FOR GARAGE GRINDER, INCREASE DISPOSAL AREA 25% & TANK CAPACITY 50%.

OTHER DRY WELL AND TRENCH - 172 sq. ft. absorbent sidewall area per bedroom below  
INLET. DRY WELL TO BE 5 FT. DIA. AND 5 FT. DEEP. TRENCH TO BE 18 IN. DIA. AND 18 IN. DEEP. DRY WELL IS 11  
FT. LOCATE DRY WELL 10 FT. FROM LINTHICUM ROAD AND 240 FT. FROM LEFT SIDE AS  
SEEN FROM THE ROAD. TRENCH TO BE 40 FT. LONG, 18 IN. DIA., 6 FT. OF TRENCH TO  
5 FT. CATCH DRAINAGE FROM TRENCH AND DRY WELL. CALL FOR INSPECTION OF TRENCH  
BEFORE PLACING SIDING IN TRENCH.

NOTE: ALL PIPES FROM HOUSE TO DISPOSAL AREA MUST BE CAST IRON.

PERMIT VOID AFTER THREE YEARS.

NOTE: INSTALL UPWARD PIPE ON SEPTIC TANK AND DRY WELL. STAND PIPES MUST BE 6 INCHES  
IN DIAMETER. CAST IRON, CONCRETE OR TERRA COTTA ACCEPTED.

PLANS APPROVED BY Robert T. Moorefield

DATE 6/22/76

FILL SEPTIC TANK AND DISTRIBUTION BOX WITH WATER BEFORE CALLING FOR AN INSPECTION. COVER HO WORK  
UNTIL INSPECTED AND APPROVED.

NEITHER THE HOWARD COUNTY COMMISSIONERS NOR THE HEALTH DEPARTMENT IS RESPONSIBLE FOR THE  
SUCCESSFUL OPERATION OF ANY SYSTEM.

BLDG. PERMIT SIGNED

AND RETURNED 01-7-78

Serial # BM109337

Storage for antiquarians

BLDG. PERMIT SIGNED

AND RETURNED 5/14/78

Serial # 57355

Pls. Bear for storage

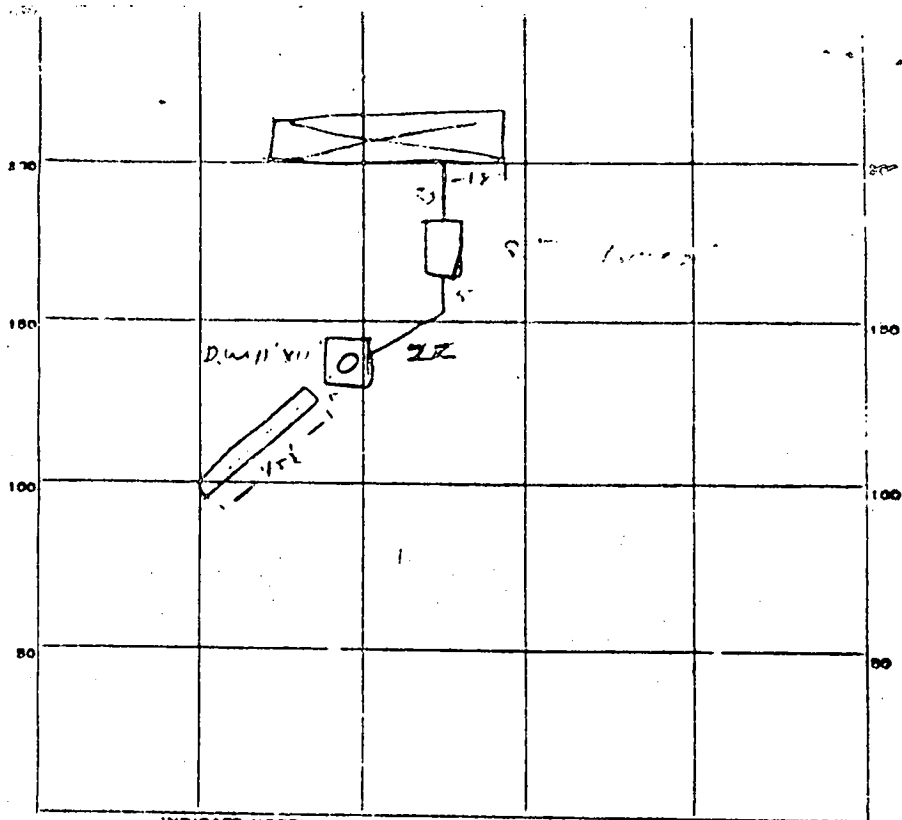
BLDG. PERMIT SIGNED

AND RETURNED 10/14/78

Serial # 55958

Additional zoning Per.

A 59246-B



INDICATE NORTH - NAME ADJOINING ROADWAY AS BASE LINE.

PERMIT CARD ✓  
 SEPTIC TANK LEVEL ✓ CLEANOUTS ✓✓

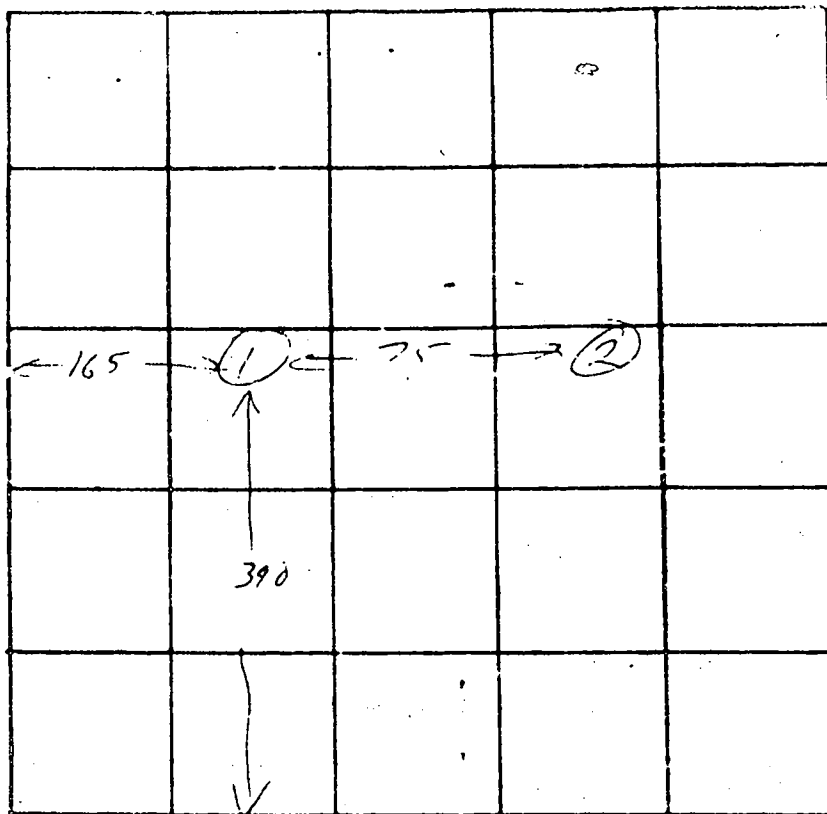
~~DISTRIBUTION BOX LEVEL~~  
 TILE FIELD, DEPTH 11 FT. TRENCH WIDTH 2 FT.  
 GRAVEL DEPTH 6 FT. TOTAL LENGTH 45.5 FT.  
 NUMBER OF TRENCHES 1 TOTAL <sup>sidewall</sup> ~~BOTTOM~~ AREA 273.0  
 SURFACE PITS, INSIDE DIAMETER 44 FT. DEPTH BELOW INLET 6 FT.  
 ABSORBENT AREA 537 SQ. FT.

264  
 ---  
 537

REMARKS \_\_\_\_\_  
 \_\_\_\_\_  
 \_\_\_\_\_  
 \_\_\_\_\_

DATE SYSTEM APPROVED 9/22/76 INSPECTOR [Signature]

C  
 13  
 165  
 75  
 390



INDICATE NORTH - NAME ADJOINING ROADWAY AS BASE LINE.

← Lincoln Rd. →

DATE	TEST NO.	DEPTH	PRE-WET		TEST - 1" DROP		TIME
			START	STOP	START	STOP	
	1	13	1 <sup>43</sup>	1 <sup>58</sup>	1 <sup>55</sup>	2 <sup>30</sup>	22
	1A	4	1 <sup>43</sup>	1 <sup>41</sup>			230
	1B	2 <sup>1/2</sup>	1 <sup>45</sup>	1 <sup>42</sup>	1 <sup>41</sup>		230
	1C	5 <sup>1/2</sup>	2 <sup>04</sup>	2 <sup>12</sup>	2 <sup>12</sup>	2 <sup>15</sup>	4
	2	6	2 <sup>10</sup>	2 <sup>13</sup>	2 <sup>13</sup>	2 <sup>16</sup>	3

REMARKS \_\_\_\_\_

TYPE OF SOIL \_\_\_\_\_

TESTED BY R.M. ALSO PRESENT: Bruttengher

ESTABLISHED UNDER DEPT.  
ENVIRONMENTAL HEALTH

1998 JAN - 7 A 9:41

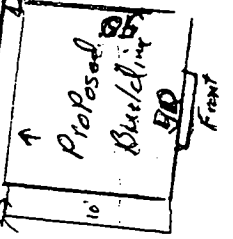
1.022 ACRES

1-8-98  
PROPOSED BUILDING  
NO IMPACT TO WELL  
OR SEPTIC

*Blad. Hwy*


5' UTILITY RES.

10'  
93.00  
9.8



N 82°-36'E

382.31



addition  
Drive

87'0"

29'

76'0"

1.138 ACRES

J. WAYNE BROWN

S 88°-14'E

426.38

3

1.225 ACRES

MELNICK'S SUBDIVISION R H A - 54  
FIFTH ELECTION DISTRICT OF HOWARD COUNTY  
DAYTON, MARYLAND  
SCALE 1/4" = 50' FT.

1.858 ACRES

AUG. 16, 1956

WINTHROP ROAD

25'

